



CAIRNMORE HILL WIND FARM

THC FIGURE 5.2.14

VIEWPOINT 14: NORTH OF MYBSTER SUBSTATION

© CROWN COPYRIGHT AND DATABASE RIGHTS
2022 ORDNANCE SURVEY 0100031673

- Turbine layout (PSCOhof060)
- Viewpoint location
- 27° Field of View
- 39.6° Field of View
- 65.5° Field of View

AOD: 103m
Easting: 316905, Northing 951838
Nearest turbine: 1
Distance to nearest turbine: 19.28 km

Viewpoint Description:
This viewpoint is located on the A9 at the entrance to Mybster substation. The viewpoint represents views experienced by road users (and tourists) from this major route.



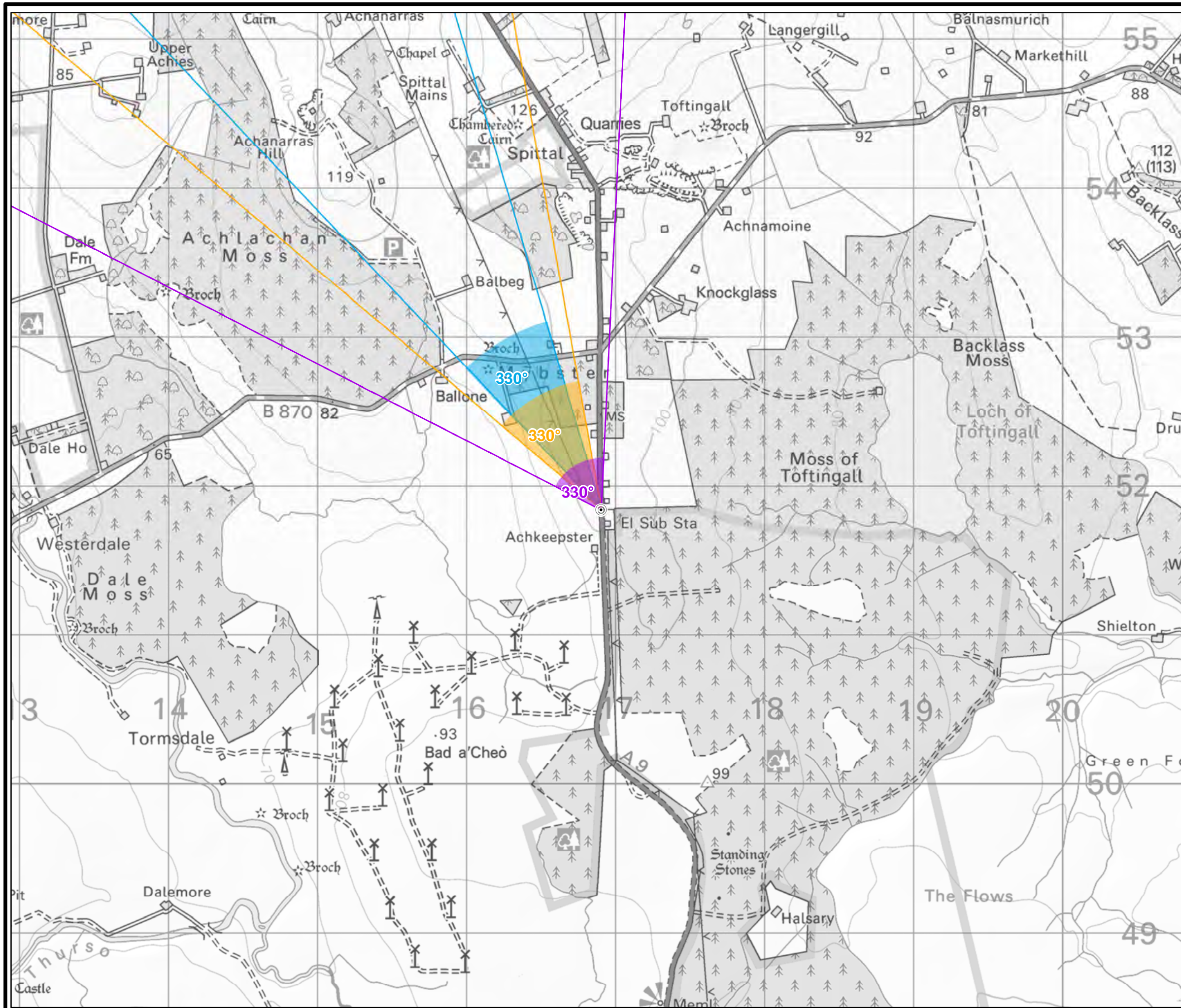
Data source: RES, LUC, SNH, NC500
LAYOUT DWG: PSCOhof060

DRAWING NUMBER: FIG5-2-X_11524_r0_THCVPs_A3L

SCALE - 1:25,000 @ A3

LANDSCAPE AND VISUAL IMPACT ASSESSMENT, 2022

THIS DRAWING IS THE PROPERTY OF RENEWABLE ENERGY SYSTEMS LTD. AND NO REPRODUCTION MAY BE MADE IN WHOLE OR IN PART WITHOUT PERMISSION



Extent of 50mm single frame used to construct panorama



OS reference: 316905E 951838N
 Distance to nearest turbine: 19.28 km

Camera: Nikon D750
 Focal Length: 50mm vertical (27°) x 28mm horizontal (65.5°)
 Camera height: 1.5 m

Photography Date: 11/05/2022
 Photography Time: 13:55


Notes:

Wireline only visualisation provided as
 Proposed Development is screened by
 coniferous forest

*The images contained on this page and the following page are not representative of scale and distance
 from the actual viewpoint and show the wind farm development in its wider landscape context only.*




Existing View



Wireline


Figure: THC5.2.14b
Viewpoint 14: North of Mybster Substation



OS reference: 316905E 951838N
 Distance to nearest turbine: 19.28 km

When viewed at a comfortable arm's length (approx. 500mm), this printed image is representative of our detailed central vision, but is not representative of scale and distance.

Cairnmore Hill
Figure: THC5.2.14c
Viewpoint 14: North of Mybster Substation



OS reference: 316905E 951838N
 Distance to nearest turbine: 19.28 km

This image should be viewed at a comfortable arm's length (approx. 500mm)

Cairnmore Hill
Figure: THC5.2.14d
Viewpoint 14: North of Mybster Substation