

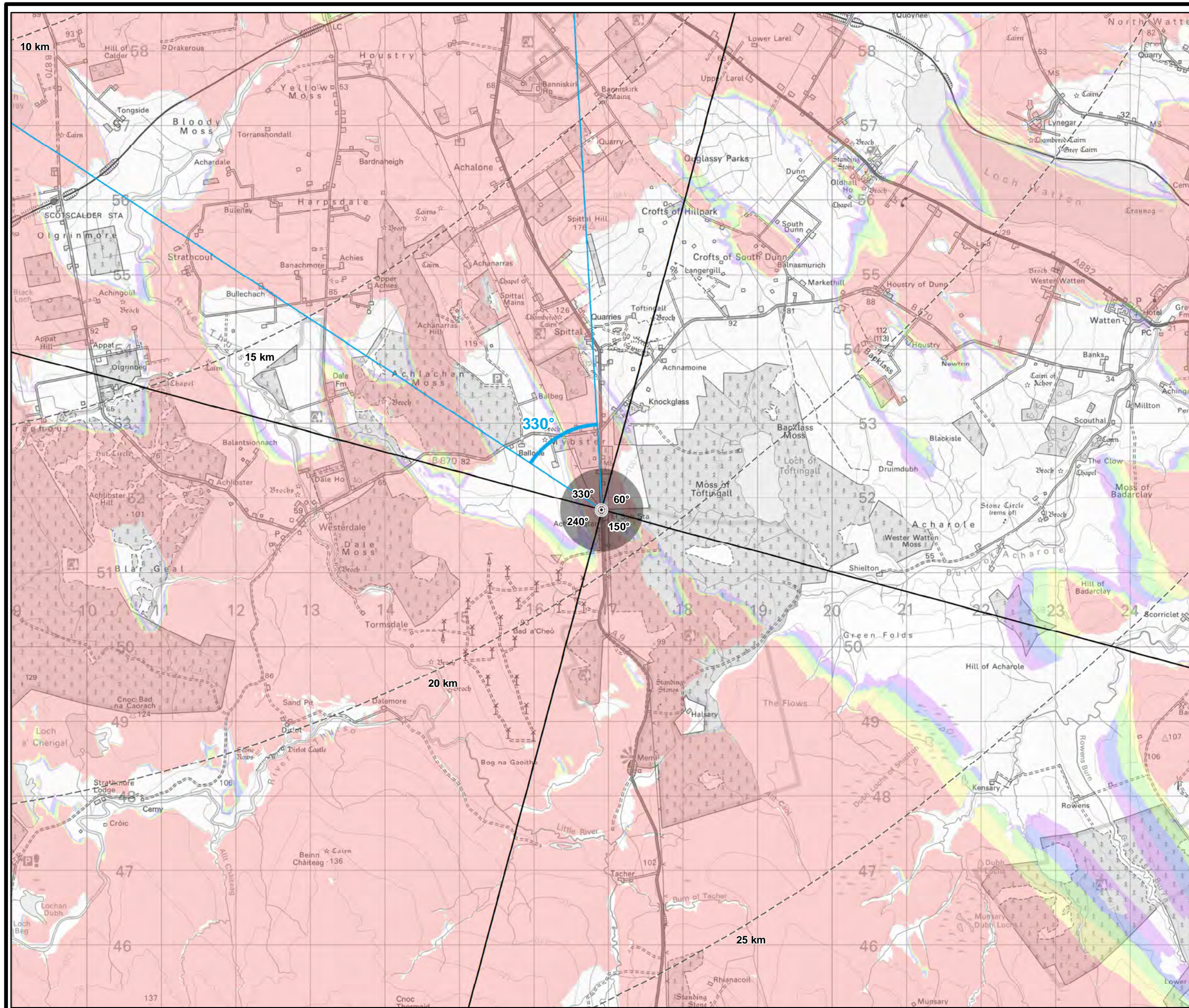


CAIRNMORE HILL WIND FARM

FIGURE 5.2.14

VIEWPOINT 14:
NORTH OF MYBSTER SUBSTATION

© CROWN COPYRIGHT AND DATABASE RIGHTS
2022 ORDNANCE SURVEY 0100031673



- Turbine layout (PSCOhof060)
- 5km intervals from outer turbines
- 40km LVIA study area
- Viewpoint
- 53.5° Field of View
- 90° Field of View

Theoretical wind farm visibility (138.5m)

- 1 turbine visible
- 2 turbines visible
- 3 turbines visible
- 4 turbines visible
- 5 turbines visible

Notes:
The ZTV is calculated to turbine tip height (138.5m) from a viewing height of 2m above ground level. The terrain model assumes bare ground. The data for a 45km buffer around the turbines is derived from OS Terrain 5 height data (obtained from EMapSite in July 2022). The data for extents beyond 45km is derived from OS Terrain 50 height data (obtained from Ordnance Survey in July 2019). Earth curvature and atmospheric refraction have been taken into account. The ZTV was calculated using ArcMap 10.8.1 software.

Data source: RES, LUC, SNH, NC500

LAYOUT DWG: PSCOhof060

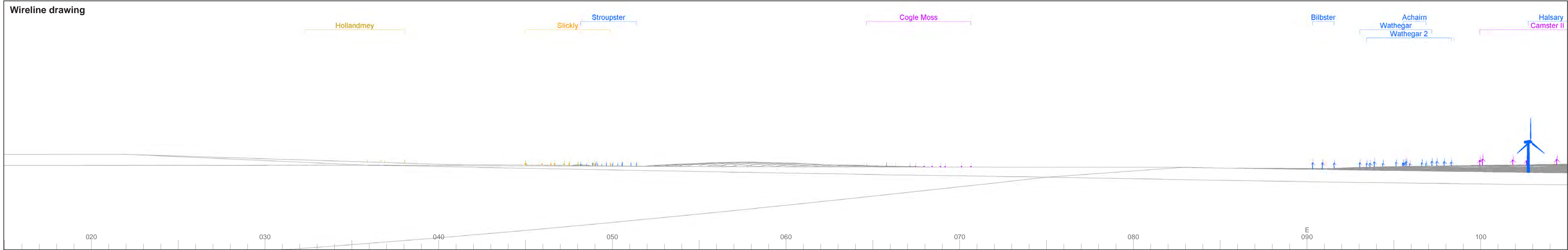
DRAWING NUMBER: FIG5-2-X_11524_r0_VPOverview_A3L

SCALE - 1:50,000 @ A3

LANDSCAPE AND VISUAL IMPACT ASSESSMENT, 2022

THIS DRAWING IS THE PROPERTY OF RENEWABLE ENERGY SYSTEMS LTD. AND NO REPRODUCTION MAY BE MADE IN WHOLE OR IN PART WITHOUT PERMISSION



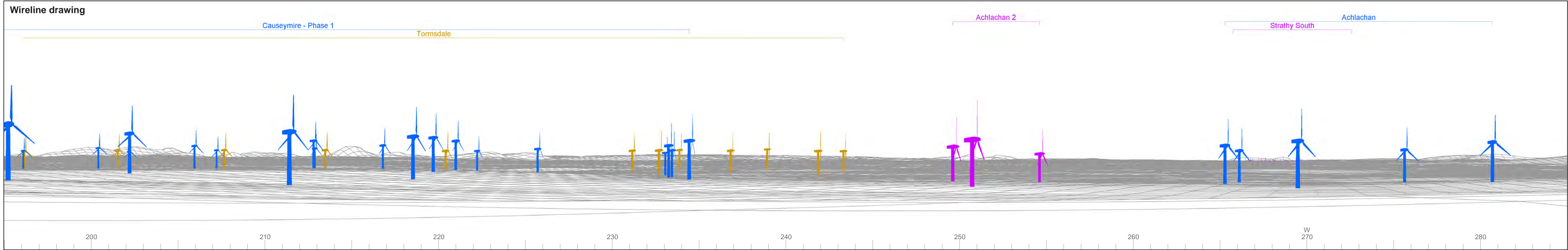




Baseline photograph

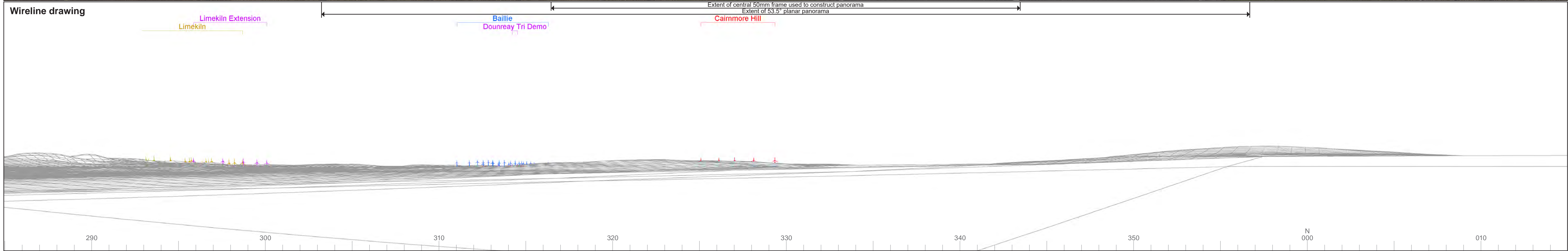
This image provides landscape and visual context only






LUC
 OS reference: 316905E 951838N
 AOD: 103 m
 Direction of view: 240°
 Nearest turbine: 19.28 km
 Horizontal field of view: 90° (cylindrical projection)
 Principal distance: 522 mm
 Paper size: 841 x 297 mm (half A1)
 Correct printed image size: 820 x 260 mm
 Camera: Nikon D750
 Lens: 50mm Fixed Focal Length
 Camera height: 1.5 m
 Photography Date: 11/05/2022
 Photography Time: 13:55

Wind Farm Developments key (by status):
 Proposed scheme
 Operational
 Consented
 Application
 Appeal/PLI
 Cairnmore Hill
Figure: 5.2.14c
Viewpoint 14: North of Mybster Substation



© Crown copyright and database rights 2022 Ordnance Survey data. Licence number: 0100051673



Wireline drawing

View flat at a comfortable arm's length



OS reference: 316905E 951838N
 AOD: 103 m
 Direction of view: 330°
 Nearest turbine: 19.28 km

Horizontal field of view: 53.5° (planar projection)
 Principal distance: 812.5 mm
 Paper size: 841 x 297 mm (half A1)
 Correct printed image size: 820 x 260 mm

Wind Farm Developments key
 (by status):
Proposed scheme
Operational

Notes:
 Wireline only visualisation provided as Proposed Development is screened by coniferous forest

Cairnmore Hill
Figure: 5.2.14e
Viewpoint 14: North of Mybster Substation

© Crown copyright and database rights 2022 Ordnance Survey data Licence number: 0100051673