

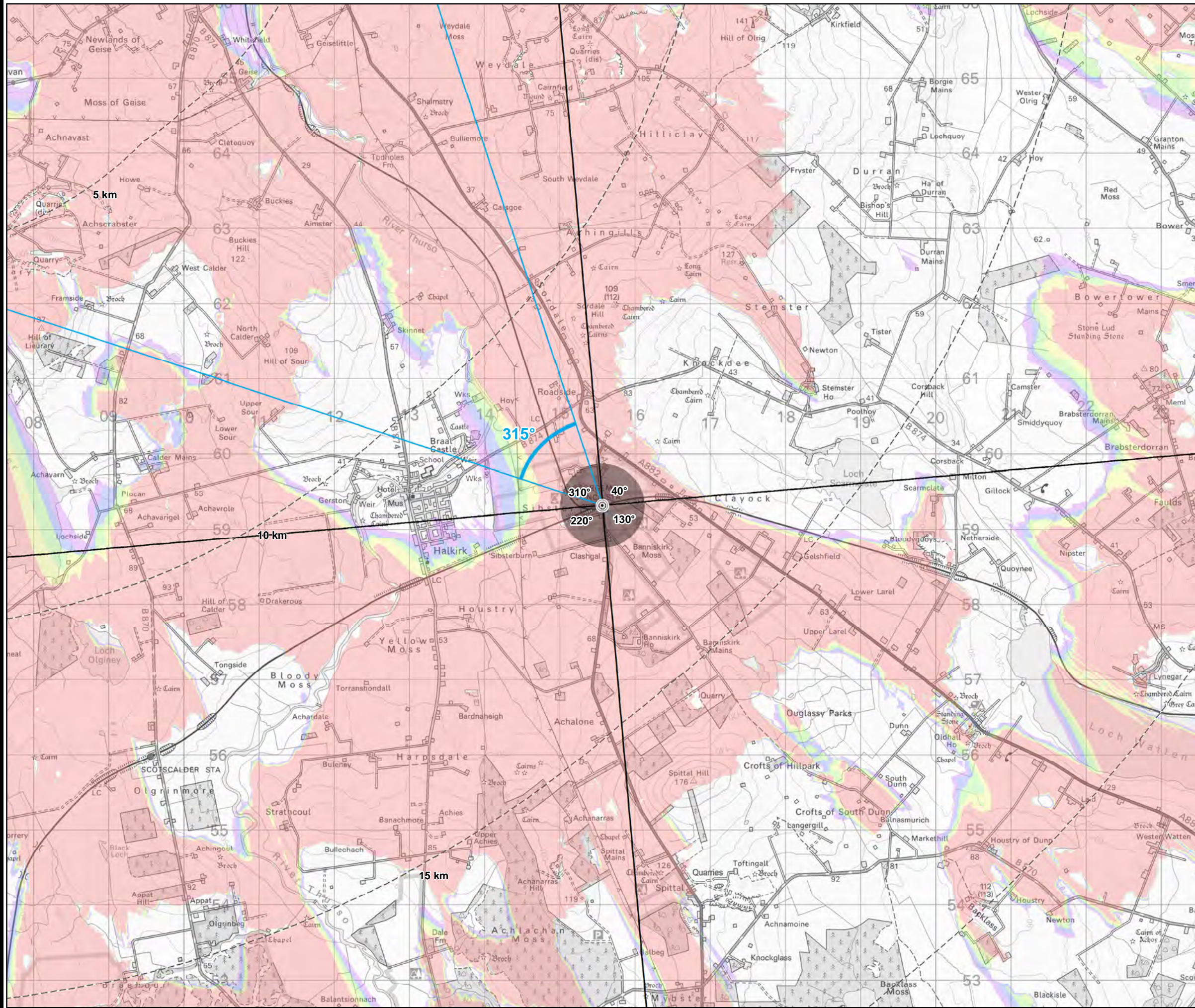


# CAIRNMORE HILL WIND FARM

## FIGURE 5.2.10

VIEWPOINT 10:  
A9, GEORGEMAS STATION

© CROWN COPYRIGHT AND DATABASE RIGHTS  
2022 ORDNANCE SURVEY 0100031673



- Turbine layout (PSCOhof060)
- - - 5km intervals from outer turbines
- - - 40km LVIA study area
- Viewpoint
- 53.5° Field of View
- 90° Field of View

### Theoretical wind farm visibility (138.5m)

- 1 turbine visible
- 2 turbines visible
- 3 turbines visible
- 4 turbines visible
- 5 turbines visible

Notes:  
The ZTV is calculated to turbine tip height (138.5m) from a viewing height of 2m above ground level. The terrain model assumes bare ground. The data for a 45km buffer around the turbines is derived from OS Terrain 5 height data (obtained from EMapSite in July 2022). The data for extents beyond 45km is derived from OS Terrain 50 height data (obtained from Ordnance Survey in July 2019). Earth curvature and atmospheric refraction have been taken into account. The ZTV was calculated using ArcMap 10.8.1 software.



Data source: RES, LUC, SNH, NC500

LAYOUT DWG: PSCOhof060

DRAWING NUMBER: FIG5-2-X\_11524\_r0\_VPOverview\_A3L

SCALE - 1:50,000 @ A3

### LANDSCAPE AND VISUAL IMPACT ASSESSMENT, 2022


THIS DRAWING IS THE PROPERTY OF RENEWABLE ENERGY SYSTEMS LTD. AND NO REPRODUCTION MAY BE MADE IN WHOLE OR IN PART WITHOUT PERMISSION



Baseline photograph

This image provides landscape and visual context only

Wireline drawing



OS reference: 315564E 959313N  
 AOD: 51 m  
 Direction of view: 40°  
 Nearest turbine: 12.62 km

Horizontal field of view: 90° (cylindrical projection)  
 Principal distance: 522 mm  
 Paper size: 841 x 297 mm (half A1)  
 Correct printed image size: 820 x 260 mm

Camera: Nikon D750  
 Lens: 50mm Fixed Focal Length  
 Camera height: 1.5 m

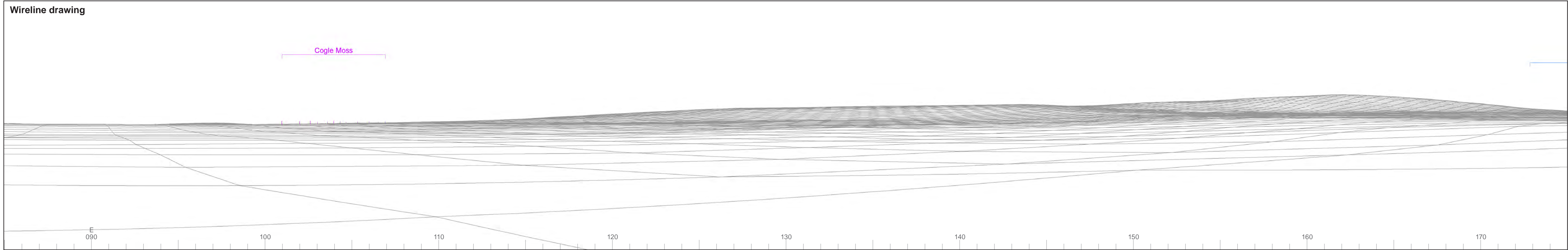
Photography Date: 11/02/2022  
 Photography Time: 12:55

Wind Farm Developments key  
 (by status):

Proposed scheme  
 Operational  
 Consented

Application  
 Appeal/PLI

© Crown copyright and database rights 2022 Ordnance Survey data. Licence number: 0100051673





**LUC**  
 OS reference: 315564E 959313N  
 AOD: 51 m  
 Direction of view: 130°  
 Nearest turbine: 12.62 km  
 Horizontal field of view: 90° (cylindrical projection)  
 Principal distance: 522 mm  
 Paper size: 841 x 297 mm (half A1)  
 Correct printed image size: 820 x 260 mm  
 Camera: Nikon D750  
 Lens: 50mm Fixed Focal Length  
 Camera height: 1.5 m  
 Photography Date: 11/02/2022  
 Photography Time: 12:55

Wind Farm Developments key  
 (by status):  
 Proposed scheme  
 Operational  
 Consented  
 Application  
 Appeal/PLI

Cairnmore Hill  
**Figure: 5.2.10b**  
**Viewpoint 10: A9, Georgemas Station**

© Crown copyright and database rights 2022 Ordnance Survey data. Licence number: 0100051673






**LUC**  
 OS reference: 315564E 959313N  
 AOD: 51 m  
 Direction of view: 310°  
 Nearest turbine: 12.62 km  
 Horizontal field of view: 90° (cylindrical projection)  
 Principal distance: 522 mm  
 Paper size: 841 x 297 mm (half A1)  
 Correct printed image size: 820 x 260 mm  
 Camera: Nikon D750  
 Lens: 50mm Fixed Focal Length  
 Camera height: 1.5 m  
 Photography Date: 11/02/2022  
 Photography Time: 12:55

Wind Farm Developments key (by status):  
 Proposed scheme  
 Operational  
 Consented  
 Application  
 Appeal/PLI  
 Cairnmore Hill  
**Figure: 5.2.10d**  
**Viewpoint 10: A9, Georgemas Station**

© Crown copyright and database rights 2022 Ordnance Survey data. Licence number: 0100051673



Wireline drawing

View flat at a comfortable arm's length



OS reference: 315564E 959313N  
 AOD: 51 m  
 Direction of view: 315°  
 Nearest turbine: 12.62 km

Horizontal field of view: 53.5° (planar projection)  
 Principal distance: 812.5 mm  
 Paper size: 841 x 297 mm (half A1)  
 Correct printed image size: 820 x 260 mm

Wind Farm Developments key  
 (by status):

Proposed scheme  
 Operational

Cairnmore Hill  
**Figure: 5.2.10e**  
 Viewpoint 10: A9, Georgemas Station

© Crown copyright and database rights 2022 Ordnance Survey data. Licence number: 0100051673



Photomontage

View flat at a comfortable arm's length



OS reference: 315564E 959313N  
AOD: 51 m  
Direction of view: 315°  
Nearest turbine: 12.62 km

Horizontal field of view: 53.5° (planar projection)  
Principal distance: 812.5 mm  
Paper size: 841 x 297 mm (half A1)  
Correct printed image size: 820 x 260 mm

Camera: Nikon D750  
Lens: 50mm Fixed Focal Length  
Camera height: 1.5 m

Photography Date: 11/02/2022  
Photography Time: 12:55

Cairnmore Hill  
Figure: 5.2.10f  
Viewpoint 10: A9, Georgemas Station