









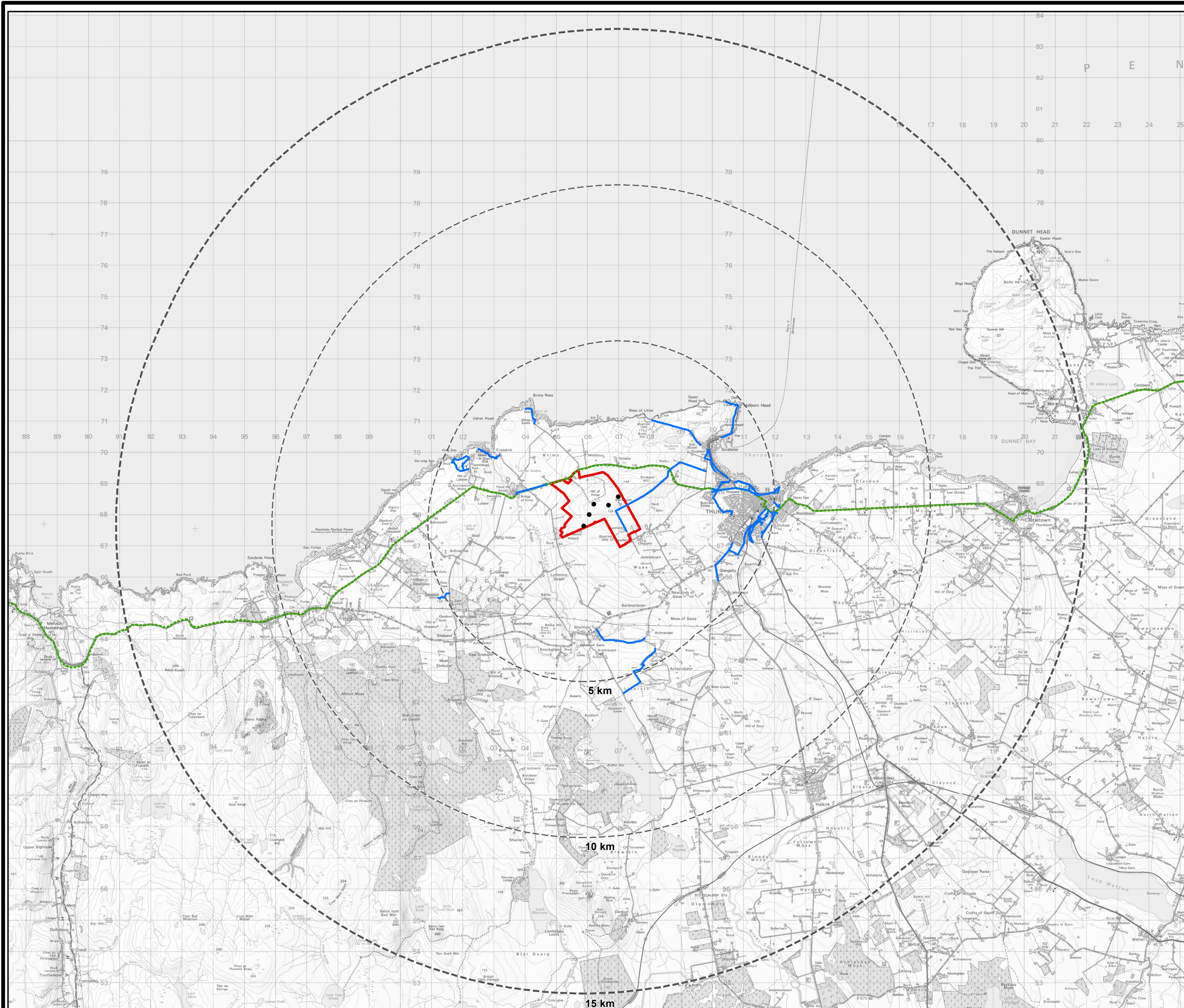
CAIRNMORE HILL WIND FARM

FIGURE 13.1

RECREATIONAL ROUTES

© CROWN COPYRIGHT AND DATABASE RIGHTS
2022 ORDNANCE SURVEY 0100031673

-  Planning application boundary
-  Turbine location
-  5km intervals from outermost turbine
-  15km study area
-  North Coast 500
-  Core Path



Data source: RES, LUC, NC500, SNH

LAYOUT DWG: PSCOf060

DRAWING NUMBER: FIG13-1_11524_r0_RecRoutes_A3L

SCALE - 1:120,000 @ A3

SOCIO-ECONOMIC ASSESSMENT, 2022

THIS DRAWING IS THE PROPERTY OF RENEWABLE ENERGY SYSTEMS LTD. AND NO REPRODUCTION MAY BE MADE IN WHOLE OR IN PART WITHOUT PERMISSION