



CAIRNMORE HILL WIND FARM

FIGURE 9.1

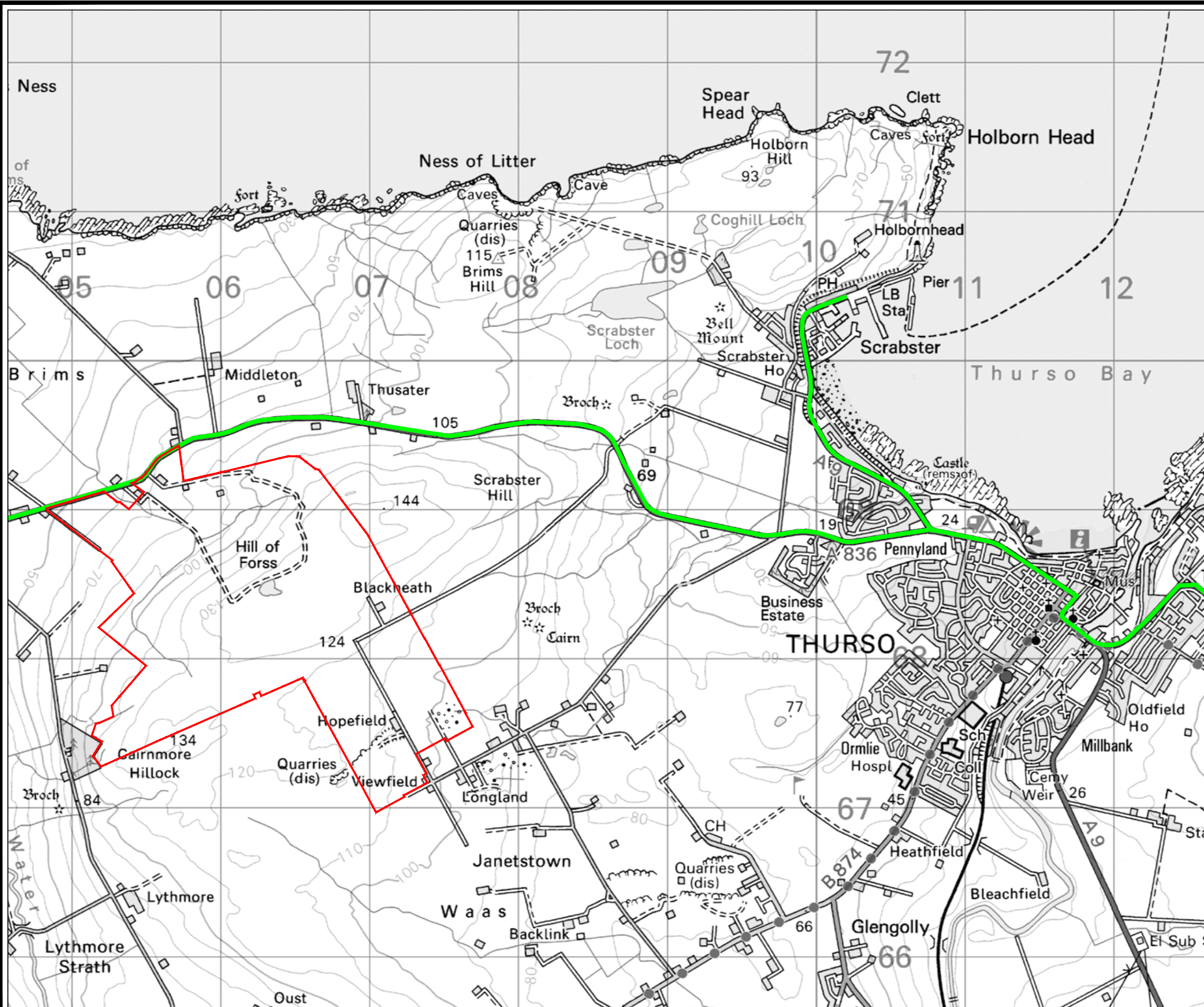
STUDY AREA

© CROWN COPYRIGHT, ALL RIGHTS RESERVED.
2022 LICENCE NUMBER 0100031673.

KEY

— SITE LOCATION

— STUDY AREA



LAYOUT DWG N/A T-LAYOUT NO. N/A

DRAWING NUMBER
03022-RES-ACC-DR-XX-001

SCALE - 1 : 25,000 @ A3

ENVIRONMENTAL IMPACT ASSESSMENT REPORT

THIS DRAWING IS THE PROPERTY OF RENEWABLE ENERGY SYSTEMS LTD. AND NO REPRODUCTION MAY BE MADE IN WHOLE OR IN PART WITHOUT PERMISSION



CAIRNMORE HILL WIND FARM

FIGURE 9.2

TRAFFIC COUNTER LOCATIONS

© CROWN COPYRIGHT, ALL RIGHTS RESERVED.
2022 LICENCE NUMBER 0100031673.

KEY

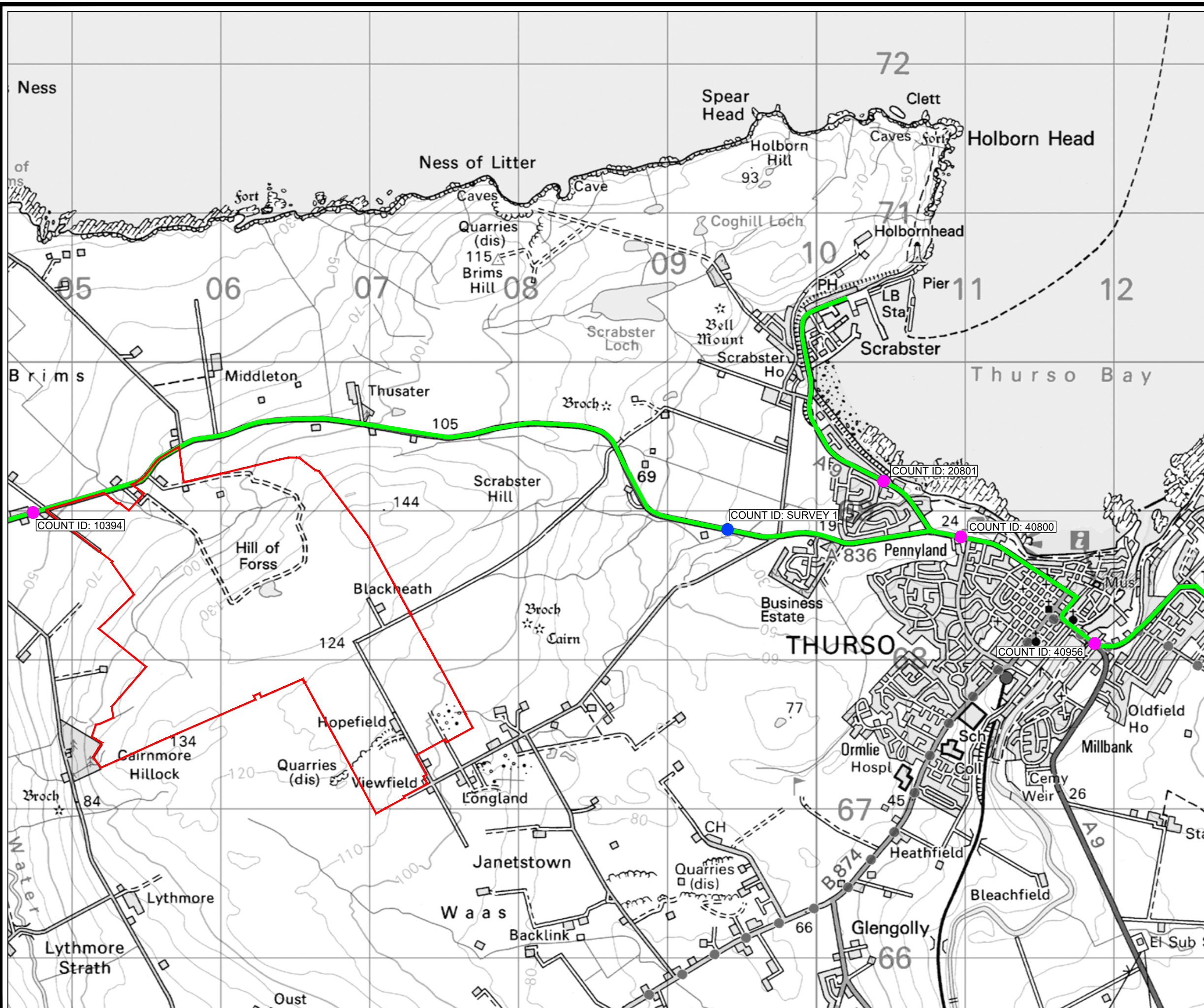
— SITE LOCATION

— STUDY AREA

TRAFFIC COUNTERS

● AUTOMATED COUNTING POINTS

● DFT TRAFFIC COUNT POINT



LAYOUT DWG N/A T-LAYOUT NO. N/A

DRAWING NUMBER
03022-RES-ACC-DR-XX-002

SCALE - 1 : 25,000 @ A3

**ENVIRONMENTAL IMPACT
ASSESSMENT REPORT**

THIS DRAWING IS THE PROPERTY OF RENEWABLE ENERGY SYSTEMS LTD. AND NO REPRODUCTION MAY BE MADE IN WHOLE OR IN PART WITHOUT PERMISSION

**CAIRNMORE HILL
WIND FARM**

FIGURE 9.3

**ACCIDENT STATISTICS
AND LOCATIONS**

© CROWN COPYRIGHT, ALL RIGHTS RESERVED.
2022 LICENCE NUMBER 0100031673.

KEY

— SITE LOCATION

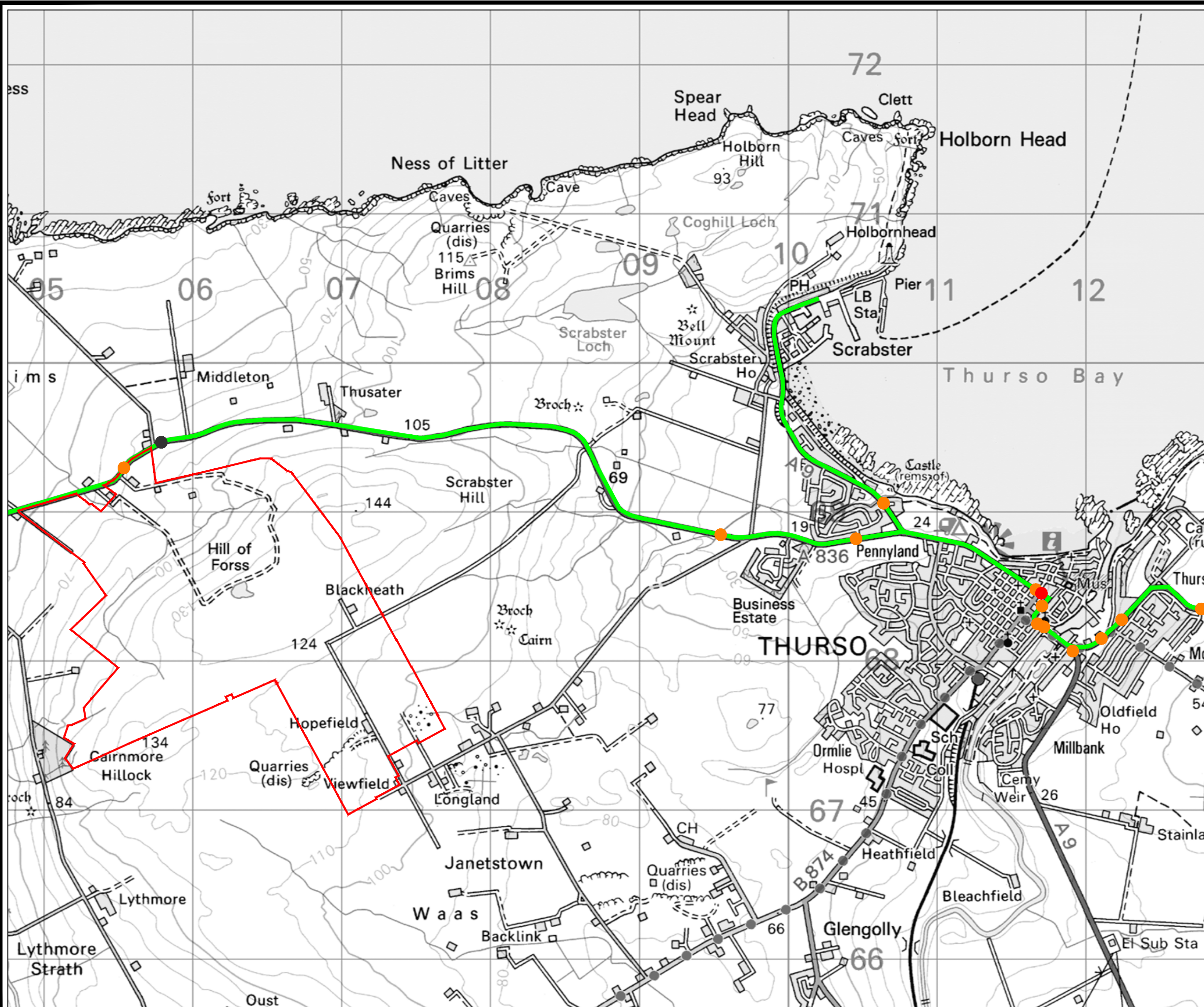
— STUDY AREA

ACCIDENT SEVERITY

● FATAL

● SERIOUS

● SLIGHT



LAYOUT DWG N/A T-LAYOUT NO. N/A

DRAWING NUMBER
03022-RES-ACC-DR-XX-003

SCALE - 1 : 25,000 @ A3

**ENVIRONMENTAL IMPACT
ASSESSMENT REPORT**

THIS DRAWING IS THE PROPERTY OF RENEWABLE ENERGY SYSTEMS LTD. AND NO REPRODUCTION MAY BE MADE IN WHOLE OR IN PART WITHOUT PERMISSION



CAIRNMORE HILL WIND FARM

FIGURE 9.4

AIL DELIVERY ROUTE

© CROWN COPYRIGHT, ALL RIGHTS RESERVED.
2022 LICENCE NUMBER 0100031673.

KEY:

- TURBINE DELIVERY ROUTE
- SITE



LAYOUT DWG N/A T-LAYOUT NO. N/A

DRAWING NUMBER
03022-RES-ACC-DR-LO-004

SCALE - 1 : 25,000 @ A3

**ENVIRONMENTAL IMPACT
ASSESSMENT REPORT**

THIS DRAWING IS THE PROPERTY OF RENEWABLE ENERGY SYSTEMS LTD. AND NO REPRODUCTION MAY BE MADE IN WHOLE OR IN PART WITHOUT PERMISSION

