





CAIRNMORE HILL
WIND FARM

FIGURE 8.10b

FLIGHT ACTIVITY:
GREYLAG GOOSE
2013/2014 NON-
BREEDING SEASON

© CROWN COPYRIGHT, ALL RIGHTS RESERVED.
2022 LICENCE NUMBER 0100031673.

KEY

-  TURBINE LOCATION
-  SITE BOUNDARY
-  COLLISION RISK ANALYSIS AREA (CRA)
- GREYLAG GOOSE FLIGHT ACTIVITY**
-  NON-BREEDING SEASON 2013/2014



0 260 520 METRES

LAYOUT DWG: N/A LAYOUT NO: PSC0hof063

FIGURE 8.10b

SCALE - 1:22,500 @ A3

ENVIRONMENTAL IMPACT ASSESSMENT
REPORT AND PLANNING APPLICATION 2022

THIS DRAWING IS THE PROPERTY OF RENEWABLE ENERGY
SYSTEMS LTD. AND NO REPRODUCTION MAY BE MADE IN
WHOLE OR IN PART WITHOUT PERMISSION



CAIRNMORE HILL WIND FARM





FIGURE 8.10c

FLIGHT ACTIVITY: GREYLAG GOOSE 2015/2016 NON-BREEDING SEASON

© CROWN COPYRIGHT, ALL RIGHTS RESERVED.
2022 LICENCE NUMBER 0100031673.



KEY

-  TURBINE LOCATION
-  SITE BOUNDARY
-  COLLISION RISK ANALYSIS AREA (CRAA)
- GREYLAG GOOSE FLIGHT ACTIVITY**
-  NON-BREEDING SEASON 2015/2016



0 250 500 METRES

LAYOUT DWG: N/A LAYOUT NO: PSC0hof063

DRAWING NUMBER: **FIGURE 8.10c**

SCALE - 1:15,000 @ A3

ENVIRONMENTAL IMPACT ASSESSMENT REPORT AND PLANNING APPLICATION 2022

THIS DRAWING IS THE PROPERTY OF RENEWABLE ENERGY SYSTEMS LTD. AND NO REPRODUCTION MAY BE MADE IN WHOLE OR IN PART WITHOUT PERMISSION



CAIRNMORE HILL WIND FARM

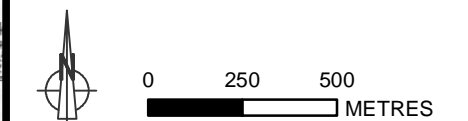
FIGURE 8.10d

FLIGHT ACTIVITY: GREYLAG GOOSE 2016/2017 NON-BREEDING SEASON

© CROWN COPYRIGHT, ALL RIGHTS RESERVED.
2022 LICENCE NUMBER 0100031673.

KEY

- TURBINE LOCATION
- SITE BOUNDARY
- COLLISION RISK ANALYSIS AREA (CRAA)
- GREYLAG GOOSE FLIGHT ACTIVITY**
- NON-BREEDING SEASON 2016/2017



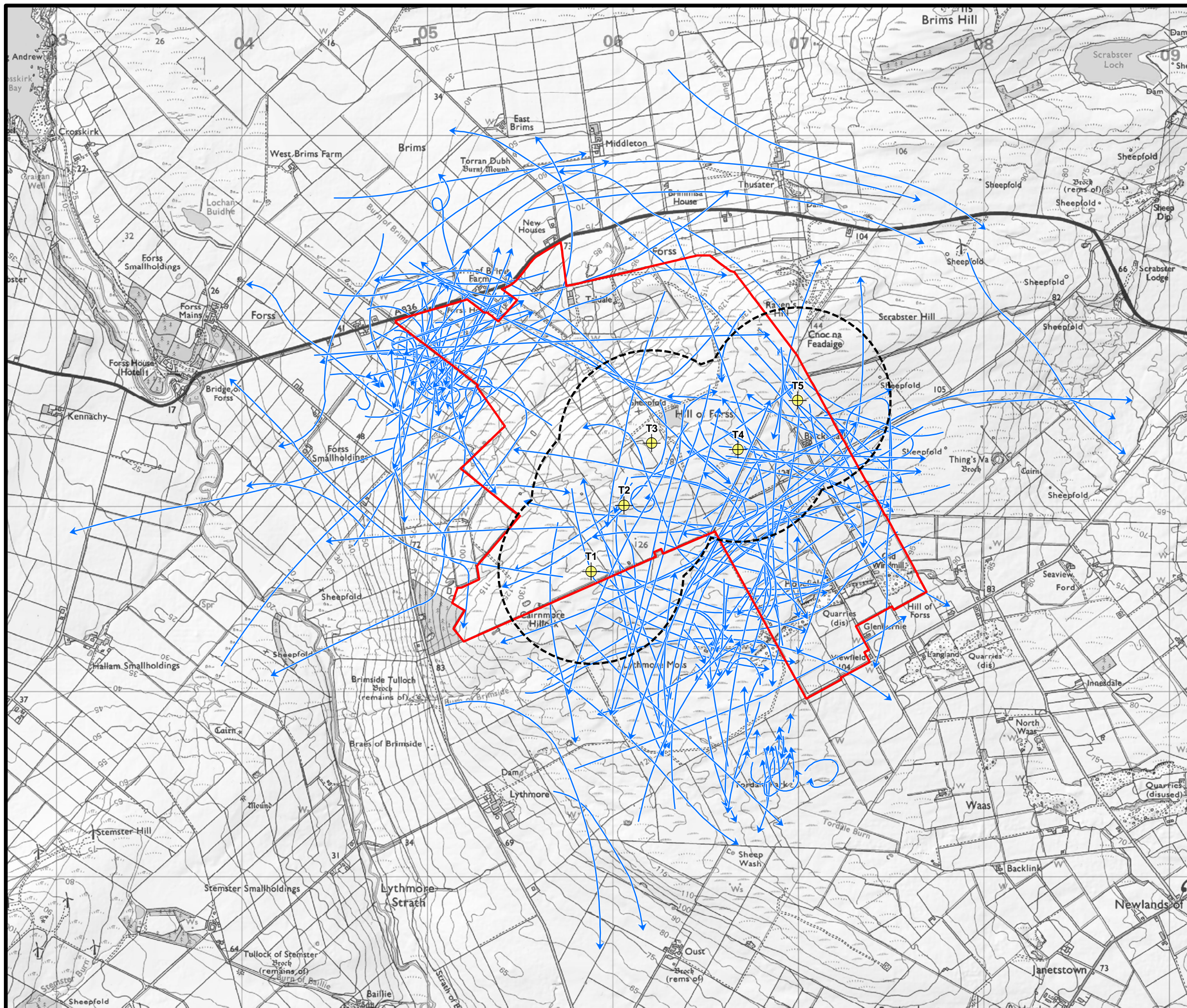
LAYOUT DWG: N/A LAYOUT NO: PSC0hof063

FIGURE 8.10d

SCALE - 1:20,000 @ A3

ENVIRONMENTAL IMPACT ASSESSMENT
REPORT AND PLANNING APPLICATION 2022

THIS DRAWING IS THE PROPERTY OF RENEWABLE ENERGY SYSTEMS LTD. AND NO REPRODUCTION MAY BE MADE IN WHOLE OR IN PART WITHOUT PERMISSION





CAIRNMORE HILL WIND FARM


FIGURE 8.10e

FLIGHT ACTIVITY: GREYLAG GOOSE 2013 AND 2016 BREEDING SEASON

© CROWN COPYRIGHT, ALL RIGHTS RESERVED.
2022 LICENCE NUMBER 0100031673.

KEY

- TURBINE LOCATION
- SITE BOUNDARY
- COLLISION RISK ANALYSIS AREA (CRAA)
- GREYLAG GOOSE FLIGHT ACTIVITY**
- BREEDING SEASON 2016
- BREEDING SEASON 2013



0 250 500 METRES

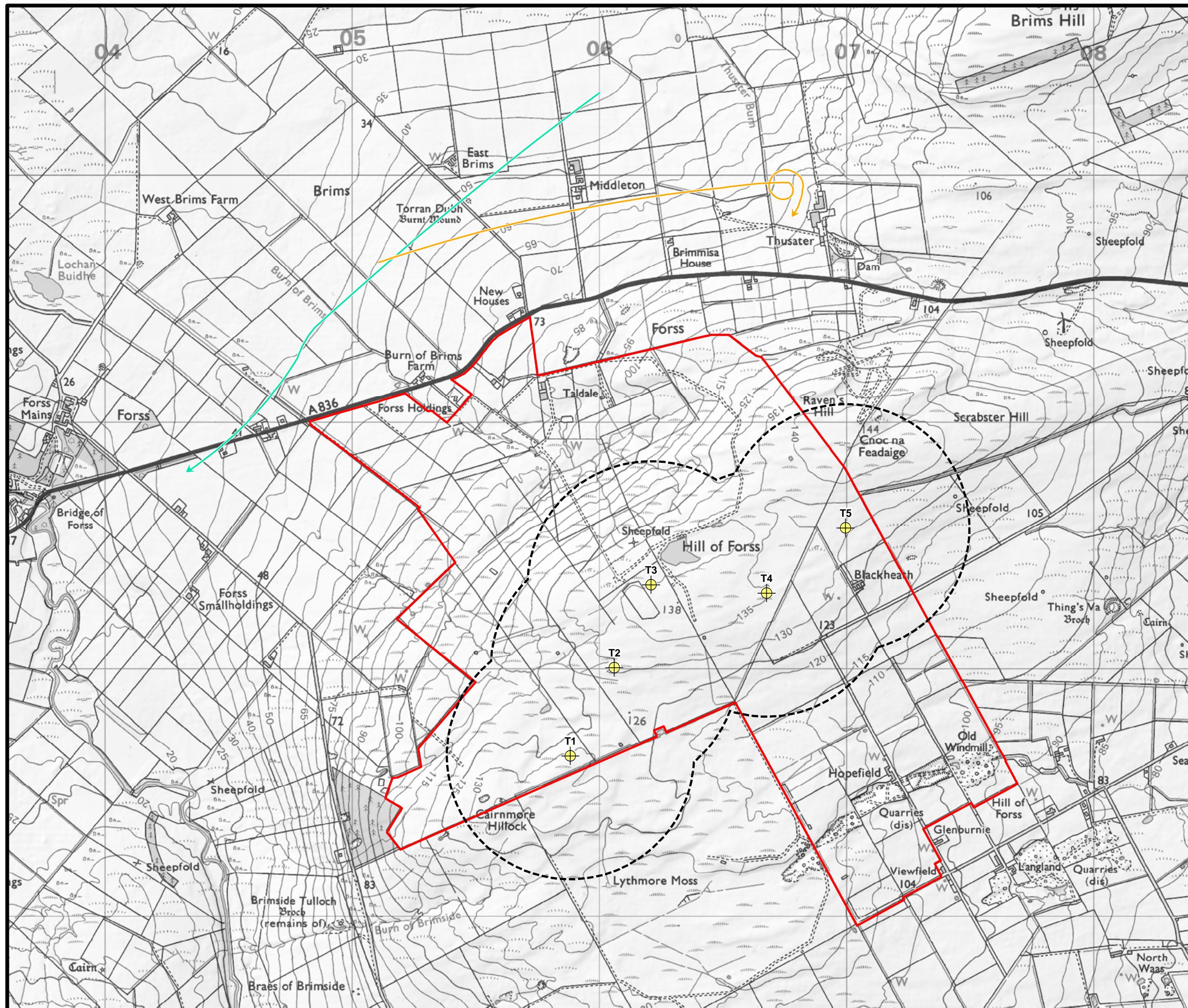
LAYOUT DWG: N/A LAYOUT NO: PSC0hof063

DRAWING NUMBER: FIGURE 8.10e

SCALE - 1:15,000 @ A3

ENVIRONMENTAL IMPACT ASSESSMENT
REPORT AND PLANNING APPLICATION 2022

THIS DRAWING IS THE PROPERTY OF RENEWABLE ENERGY
SYSTEMS LTD. AND NO REPRODUCTION MAY BE MADE IN
WHOLE OR IN PART WITHOUT PERMISSION





CAIRNMORE HILL WIND FARM

FIGURE 8.11a

FLIGHT ACTIVITY: PINK-FOOTED GOOSE 2013/2014 NON-BREEDING SEASON

© CROWN COPYRIGHT, ALL RIGHTS RESERVED.
2022 LICENCE NUMBER 0100031673.

KEY

- TURBINE LOCATION
- SITE BOUNDARY
- COLLISION RISK ANALYSIS AREA (CRAA)
- PINK-FOOTED GOOSE FLIGHT ACTIVITY**
- NON-BREEDING SEASON 2013/2014



0 250 500 METRES

LAYOUT DWG: N/A LAYOUT NO: PSC0hof063

DRAWING NUMBER: **FIGURE 8.11a**

SCALE - 1:17,500 @ A3

ENVIRONMENTAL IMPACT ASSESSMENT
REPORT AND PLANNING APPLICATION 2022

THIS DRAWING IS THE PROPERTY OF RENEWABLE ENERGY SYSTEMS LTD. AND NO REPRODUCTION MAY BE MADE IN WHOLE OR IN PART WITHOUT PERMISSION

