



# CAIRNMORE HILL WIND FARM

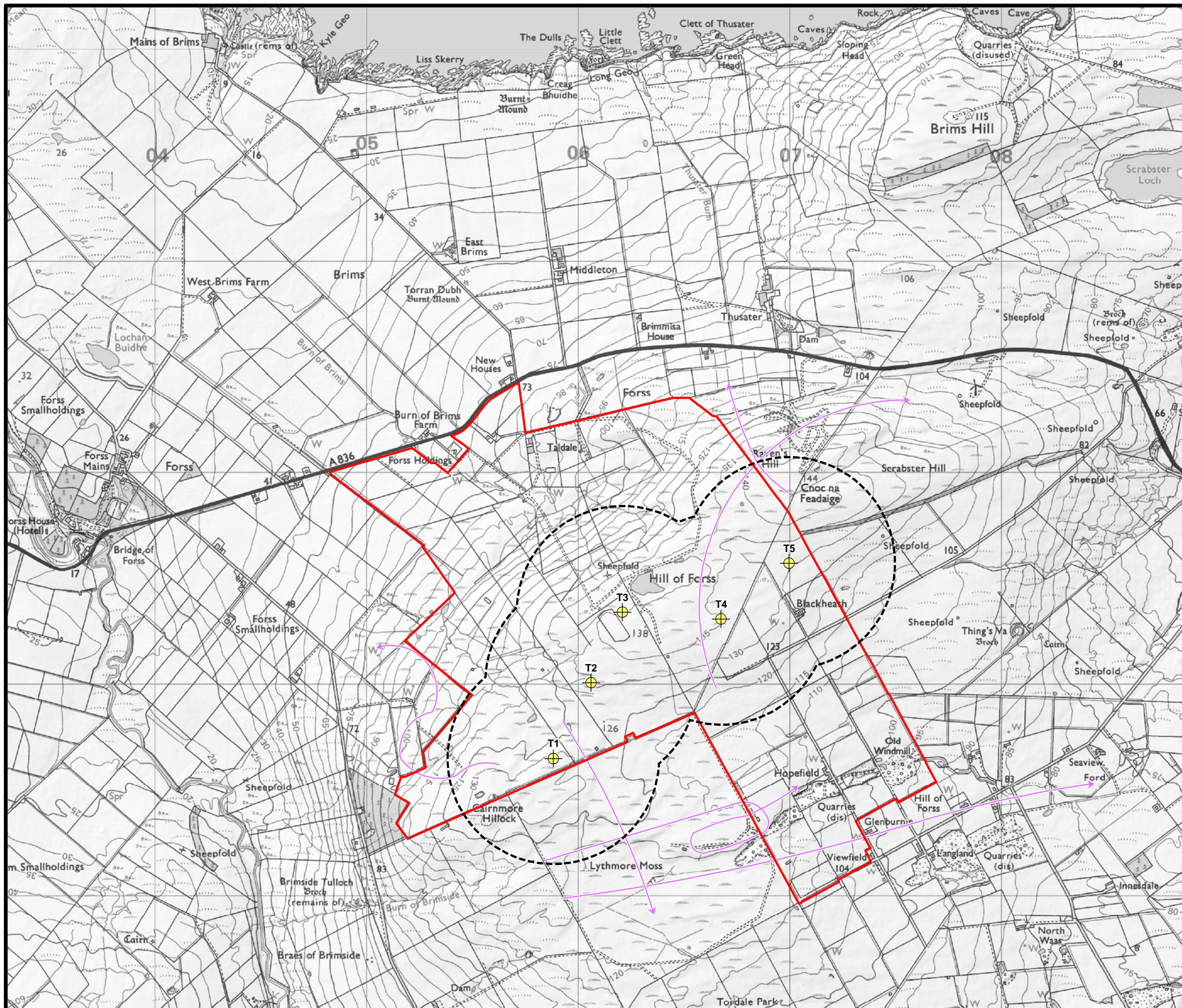
## FIGURE 8.24j

### FLIGHT ACTIVITY: LAPWING - NON-BREEDING SEASONS

© CROWN COPYRIGHT, ALL RIGHTS RESERVED.  
2022 LICENCE NUMBER 0100031673.

#### KEY

- TURBINE LOCATION
- SITE BOUNDARY
- COLLISION RISK ANALYSIS AREA (CRAA)
- LAPWING FLIGHT ACTIVITY**
- NON-BREEDING SEASON 2012/2013



0 250 500 METRES

LAYOUT DWG: N/A LAYOUT NO: PSC0hof063

DRAWING NUMBER: FIGURE 8.24j

SCALE - 1:17,500 @ A3

ENVIRONMENTAL IMPACT ASSESSMENT  
REPORT AND PLANNING APPLICATION 2022

THIS DRAWING IS THE PROPERTY OF RENEWABLE ENERGY SYSTEMS LTD. AND NO REPRODUCTION MAY BE MADE IN WHOLE OR IN PART WITHOUT PERMISSION



# CAIRNMORE HILL WIND FARM


## FIGURE 8.25

### FLIGHT ACTIVITY: RINGED PLOVER

© CROWN COPYRIGHT, ALL RIGHTS RESERVED.  
2022 LICENCE NUMBER 0100031673.

#### KEY

- TURBINE LOCATION
- SITE BOUNDARY
- COLLISION RISK ANALYSIS AREA (CRAA)
- RINGED PLOVER FLIGHT ACTIVITY**
- BREEDING SEASON 2013
- NON-BREEDING SEASON 2013/2014
- NON-BREEDING SEASON 2012/2013



0 250 500 METRES

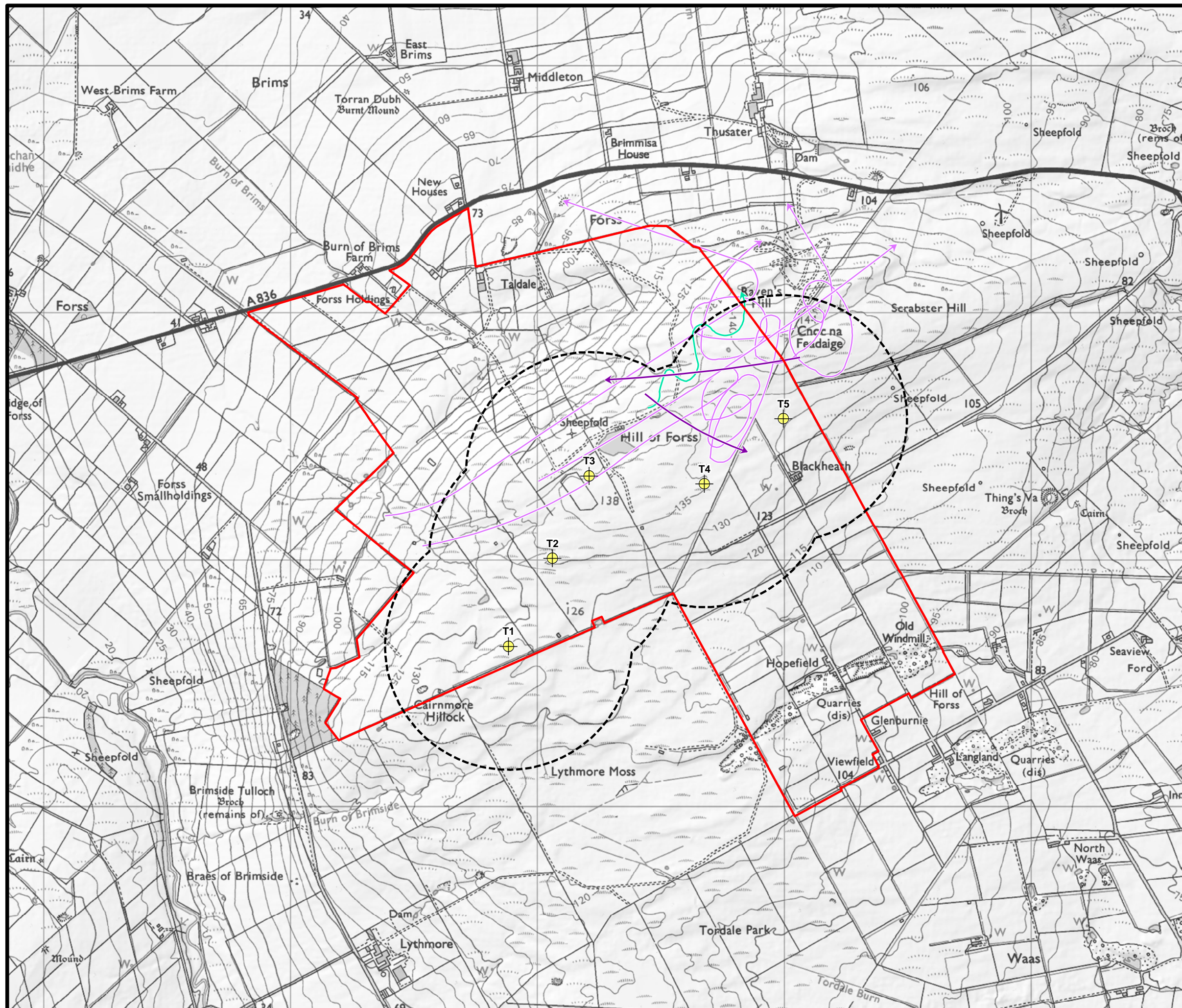
LAYOUT DWG: N/A LAYOUT NO: PSCOhof063

### FIGURE 8.25

SCALE - 1:15,000 @ A3

ENVIRONMENTAL IMPACT ASSESSMENT  
REPORT AND PLANNING APPLICATION 2022

THIS DRAWING IS THE PROPERTY OF RENEWABLE ENERGY SYSTEMS LTD. AND NO REPRODUCTION MAY BE MADE IN WHOLE OR IN PART WITHOUT PERMISSION











# CAIRNMORE HILL WIND FARM

## FIGURE 8.26

### FLIGHT ACTIVITY: ARCTIC SKUA

© CROWN COPYRIGHT, ALL RIGHTS RESERVED.  
2022 LICENCE NUMBER 0100031673.

#### KEY

-  TURBINE LOCATION
-  SITE BOUNDARY
-  COLLISION RISK ANALYSIS AREA (CRAA)
- ARCTIC SKUA FLIGHT ACTIVITY**
-  BREEDING SEASON 2014
-  BREEDING SEASON 2013
-  NON-BREEDING SEASON 2012/2013



0 250 500 METRES

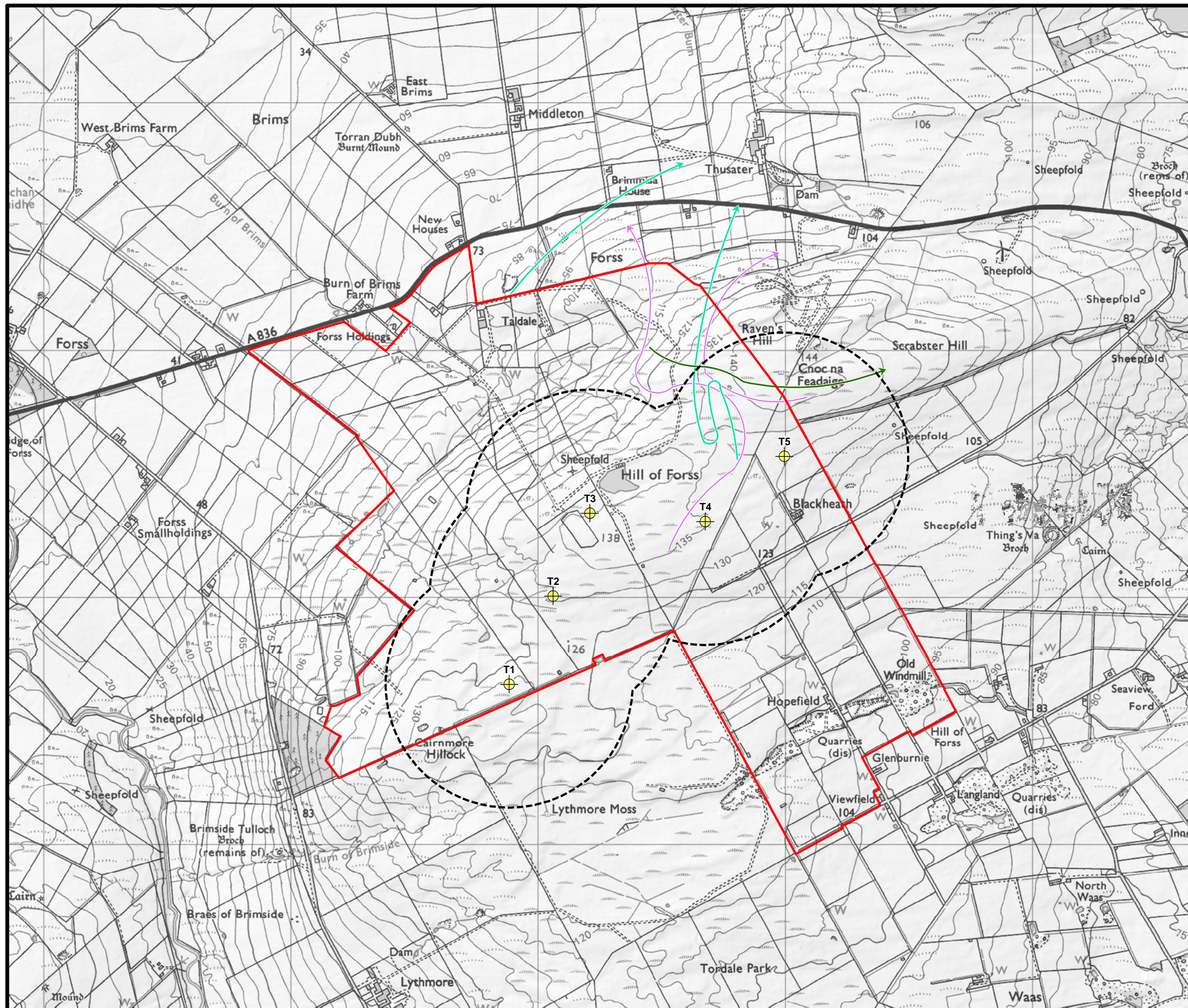
LAYOUT DWG: N/A LAYOUT NO: PSC0hof063

### FIGURE 8.26

SCALE - 1:15,000 @ A3

ENVIRONMENTAL IMPACT ASSESSMENT REPORT AND PLANNING APPLICATION 2022

THIS DRAWING IS THE PROPERTY OF RENEWABLE ENERGY SYSTEMS LTD. AND NO REPRODUCTION MAY BE MADE IN WHOLE OR IN PART WITHOUT PERMISSION





# CAIRNMORE HILL WIND FARM


## FIGURE 8.27

### FLIGHT ACTIVITY: HERRING GULL

© CROWN COPYRIGHT, ALL RIGHTS RESERVED.  
2022 LICENCE NUMBER 0100031673.

#### KEY

- TURBINE LOCATION
- SITE BOUNDARY
- COLLISION RISK ANALYSIS AREA (CRAA)
- HERRING GULL FLIGHT ACTIVITY**
- BREEDING SEASON 2014



0 250 500 METRES

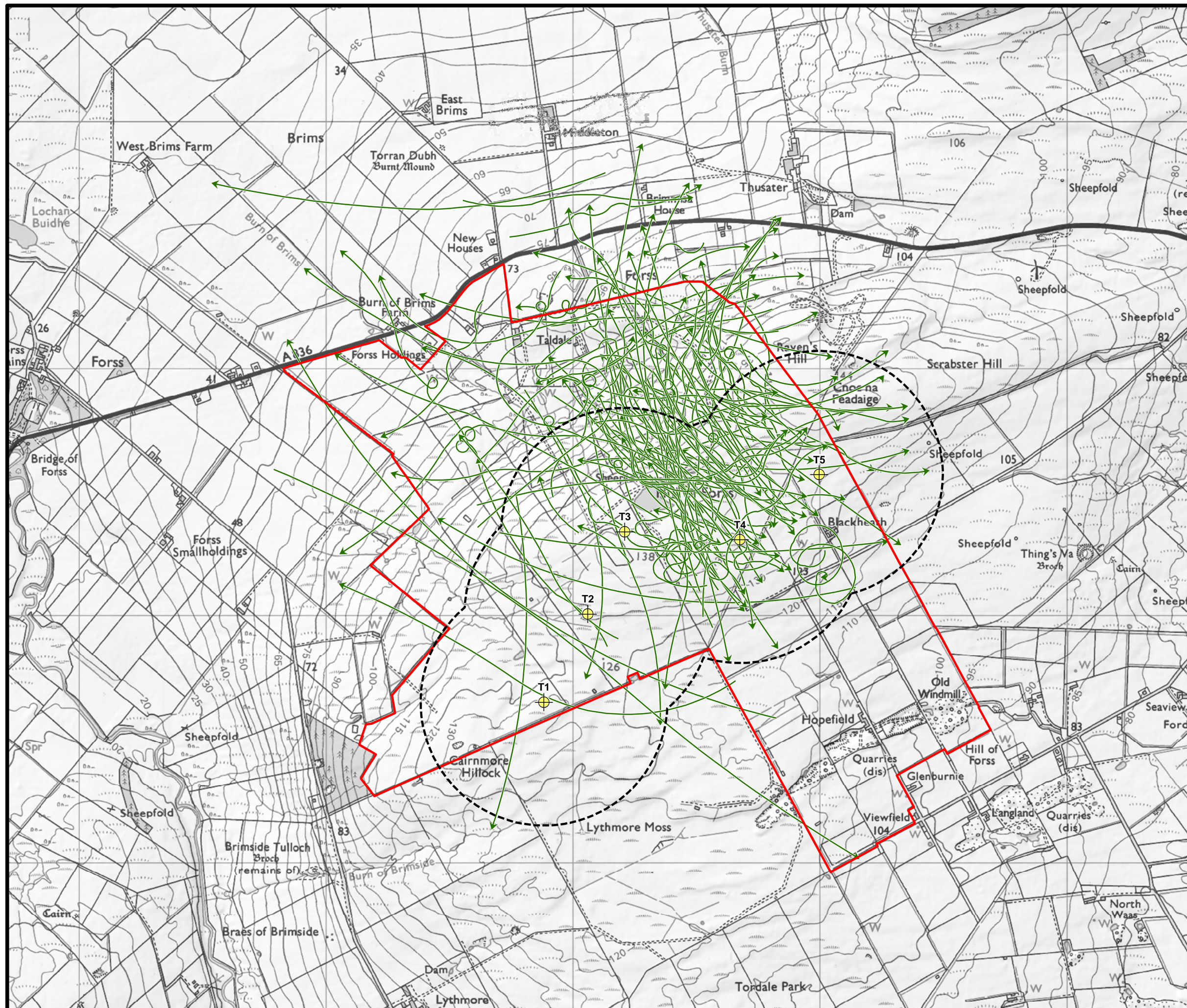
LAYOUT DWG: N/A LAYOUT NO: PSC0hof063

DRAWING NUMBER: FIGURE 8.27

SCALE - 1:15,000 @ A3

ENVIRONMENTAL IMPACT ASSESSMENT REPORT AND PLANNING APPLICATION 2022

THIS DRAWING IS THE PROPERTY OF RENEWABLE ENERGY SYSTEMS LTD. AND NO REPRODUCTION MAY BE MADE IN WHOLE OR IN PART WITHOUT PERMISSION





# CAIRNMORE HILL WIND FARM

## FIGURE 8.28

### CUMULATIVE IMPACT ASSESSMENT: NATURAL HERITAGE ZONE 2

© CROWN COPYRIGHT, ALL RIGHTS RESERVED.  
2022 LICENCE NUMBER 0100031673.

#### KEY

SITE BOUNDARY

#### NATIONAL HERITAGE ZONE BOUNDARY

SOURCE: NATURESCOT (SNH)

ORKNEY AND NORTH CAITHNESS (ZONE 2)

#### WIND FARMS BY STATUS

SOURCE: NATURESCOT (SNH)

CONSENTED

OPERATIONAL

SOURCE: HIGHLAND COUNCIL

APPLICATION

CONSENTED

OPERATIONAL



0 10 20 km

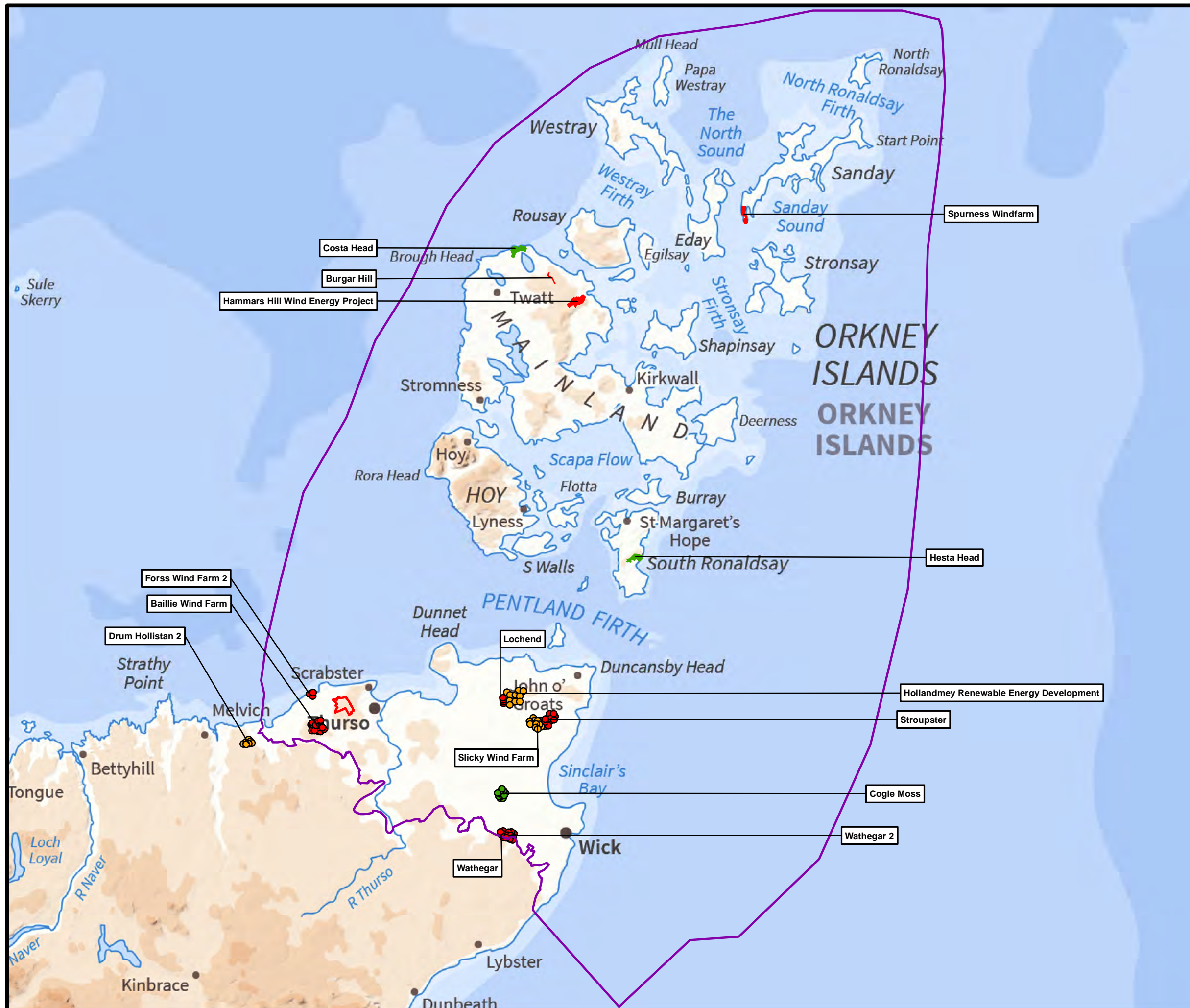
LAYOUT DWG: N/A LAYOUT NO: PSCOhof063

DRAWING NUMBER: FIGURE 8.28

SCALE - 1:500,000 @ A3

ENVIRONMENTAL IMPACT ASSESSMENT  
REPORT AND PLANNING APPLICATION 2022

THIS DRAWING IS THE PROPERTY OF RENEWABLE ENERGY  
SYSTEMS LTD. AND NO REPRODUCTION MAY BE MADE IN  
WHOLE OR IN PART WITHOUT PERMISSION
















CAIRNMORE HILL  
WIND FARM  
FIGURE 8.29  
IN-COMBINATION  
ASSESSMENT:  
CAITHNESS LOCHS  
SPECIAL PROTECTION  
AREA

© CROWN COPYRIGHT. ALL RIGHTS RESERVED.  
2022 LICENCE NUMBER 0100031673. CONTAINS NATURESCOT  
INFORMATION LICENSED UNDER THE OPEN GOVERNMENT LICENCE V3.0.

**KEY**

-  TURBINE LOCATION
-  SITE BOUNDARY
- SPECIES FORAGING RANGES**
-  GREENLAND WHITE-FRONTED GOOSE AND WHOOPER SWAN - 8KM
-  GREYLAG GOOSE - 20KM
- SPECIAL PROTECTION AREA (SPA)**
- SOURCE: NATURESCOT*
-  CAITHNESS LOCHS
- WIND FARM STATUS**
- SOURCE: NATURESCOT*
-  APPLICATION
-  CONSENTED
-  OPERATIONAL
-  APPLICATION
-  CONSENTED
-  OPERATIONAL



LAYOUT DWG: N/A | LAYOUT NO: PSCOhof063

DRAWING NUMBER: FIGURE 8.29

SCALE - 1:225,000 @ A3

ENVIRONMENTAL IMPACT ASSESSMENT  
REPORT AND PLANNING APPLICATION 2022

THIS DRAWING IS THE PROPERTY OF RENEWABLE ENERGY  
SYSTEMS LTD. AND NO REPRODUCTION MAY BE MADE IN  
WHOLE OR IN PART WITHOUT PERMISSION

