






CAIRNMORE HILL WIND FARM

FIGURE 8.23b





FLIGHT ACTIVITY: GOLDEN PLOVER - NON-BREEDING SEASONS

© CROWN COPYRIGHT, ALL RIGHTS RESERVED.
2022 LICENCE NUMBER 0100031673.

KEY

-  TURBINE LOCATION
-  SITE BOUNDARY
-  COLLISION RISK ANALYSIS AREA (CRAA)

GOLDEN PLOVER FLIGHT ACTIVITY

-  NON-BREEDING SEASON 2016/2017
-  NON-BREEDING SEASON 2015/2016
-  NON-BREEDING SEASON 2013/2014
-  NON-BREEDING SEASON 2012/2013



0 250 500 METRES

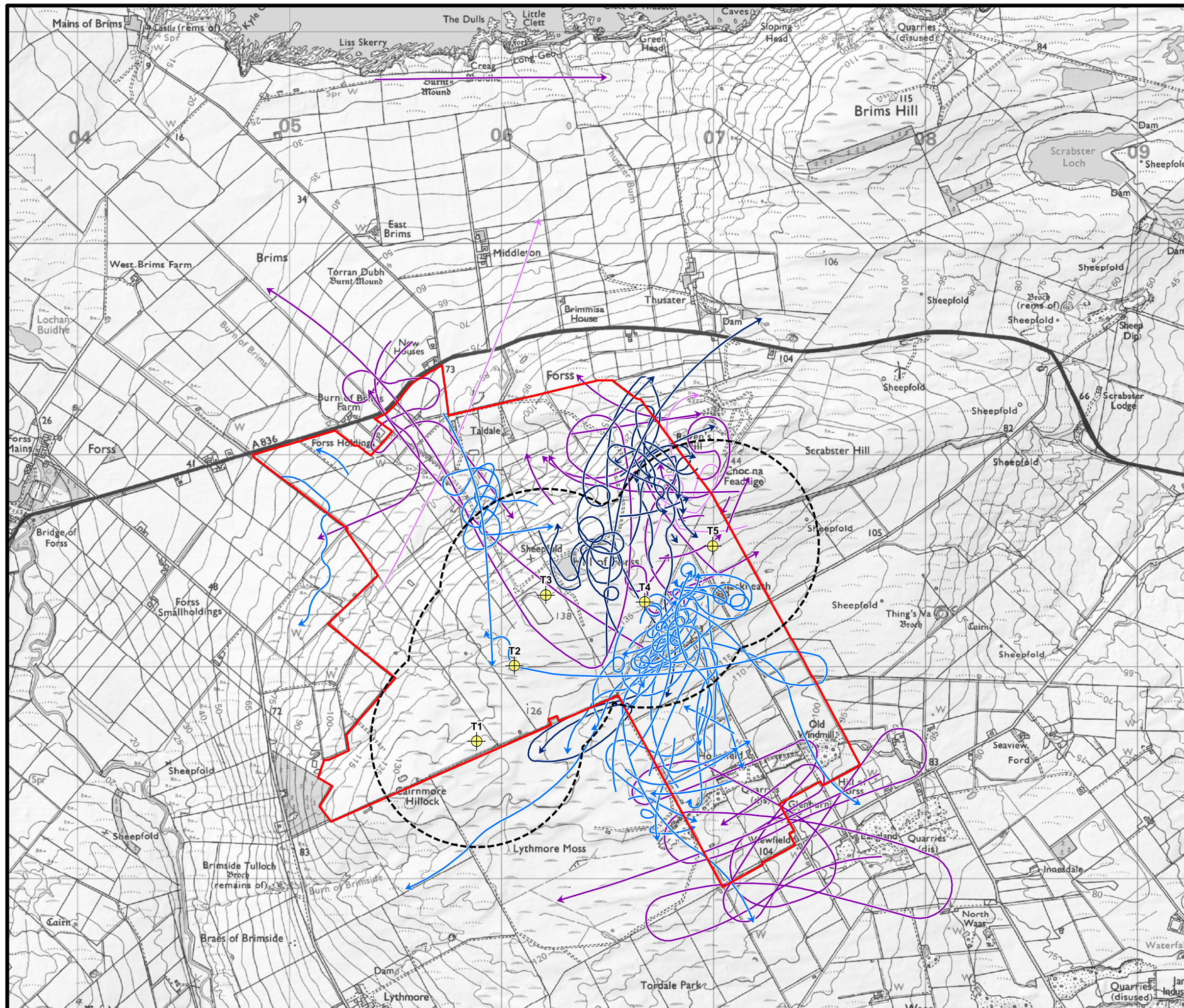
LAYOUT DWG: N/A LAYOUT NO: PSC0hof063

DRAWING NUMBER: FIGURE 8.23b

SCALE - 1:17,500 @ A3

ENVIRONMENTAL IMPACT ASSESSMENT
REPORT AND PLANNING APPLICATION 2022

THIS DRAWING IS THE PROPERTY OF RENEWABLE ENERGY
SYSTEMS LTD. AND NO REPRODUCTION MAY BE MADE IN
WHOLE OR IN PART WITHOUT PERMISSION









CAIRNMORE HILL WIND FARM

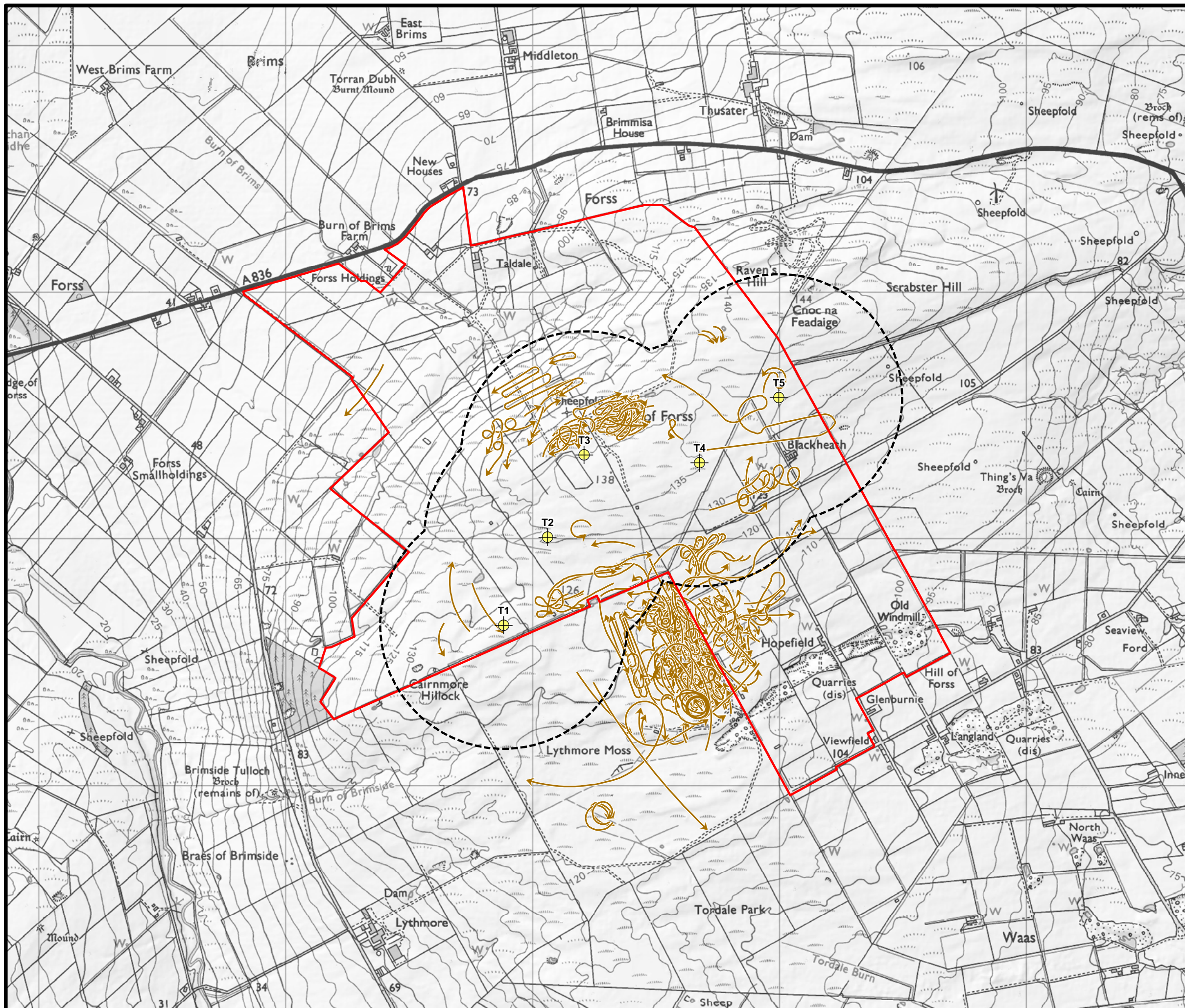
FIGURE 8.24a

FLIGHT ACTIVITY: LAPWING - BREEDING SEASONS

© CROWN COPYRIGHT, ALL RIGHTS RESERVED.
2022 LICENCE NUMBER 0100031673.

KEY

-  TURBINE LOCATION
-  SITE BOUNDARY
-  COLLISION RISK ANALYSIS AREA (CRA)
- LAPWING FLIGHT ACTIVITY**
-  BREEDING SEASON 2017



0 250 500 METRES

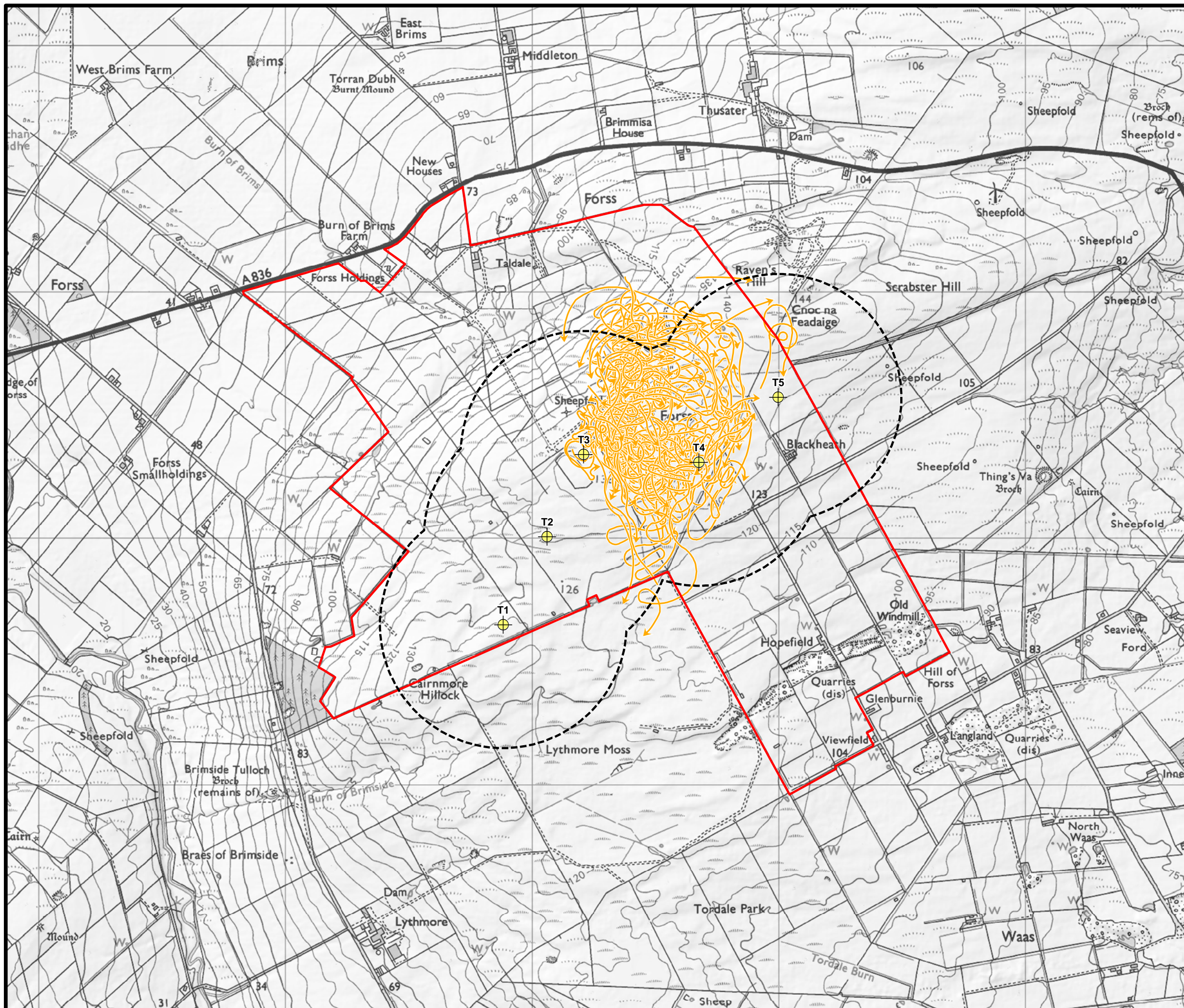
LAYOUT DWG: N/A LAYOUT NO: PSC0hof063

FIGURE 8.24a

SCALE - 1:15,000 @ A3

ENVIRONMENTAL IMPACT ASSESSMENT
REPORT AND PLANNING APPLICATION 2022

THIS DRAWING IS THE PROPERTY OF RENEWABLE ENERGY SYSTEMS LTD. AND NO REPRODUCTION MAY BE MADE IN WHOLE OR IN PART WITHOUT PERMISSION







CAIRNMORE HILL
WIND FARM

FIGURE 8.24b

FLIGHT ACTIVITY:
LAPWING - BREEDING
SEASONS

© CROWN COPYRIGHT, ALL RIGHTS RESERVED.
2022 LICENCE NUMBER 0100031673.

KEY

-  TURBINE LOCATION
-  SITE BOUNDARY
-  COLLISION RISK ANALYSIS AREA (CRA)
- LAPWING FLIGHT ACTIVITY**
-  BREEDING SEASON 2016



0 250 500 METRES

LAYOUT DWG: N/A LAYOUT NO: PSC0hof063

FIGURE 8.24b

SCALE - 1:15,000 @ A3

ENVIRONMENTAL IMPACT ASSESSMENT
REPORT AND PLANNING APPLICATION 2022

THIS DRAWING IS THE PROPERTY OF RENEWABLE ENERGY
SYSTEMS LTD. AND NO REPRODUCTION MAY BE MADE IN
WHOLE OR IN PART WITHOUT PERMISSION







CAIRNMORE HILL WIND FARM

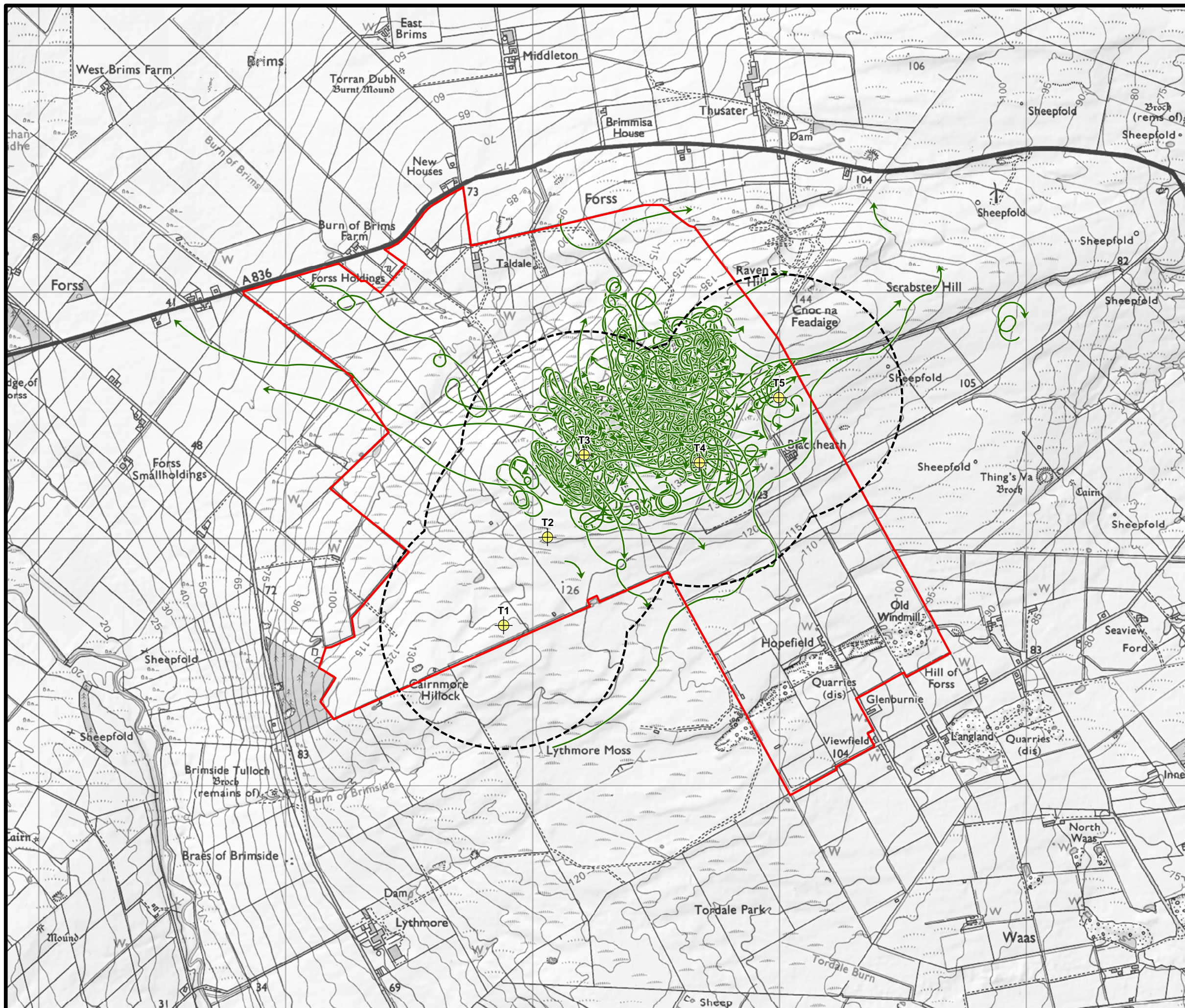
FIGURE 8.24c

FLIGHT ACTIVITY: LAPWING - BREEDING SEASONS

© CROWN COPYRIGHT, ALL RIGHTS RESERVED.
2022 LICENCE NUMBER 0100031673.

KEY

-  TURBINE LOCATION
-  SITE BOUNDARY
-  COLLISION RISK ANALYSIS AREA (CRA)
- LAPWING FLIGHT ACTIVITY**
-  BREEDING SEASON 2014



0 250 500 METRES

LAYOUT DWG: N/A LAYOUT NO: PSC0hof063

DRAWING NUMBER: FIGURE 8.24c

SCALE - 1:15,000 @ A3

ENVIRONMENTAL IMPACT ASSESSMENT
REPORT AND PLANNING APPLICATION 2022

THIS DRAWING IS THE PROPERTY OF RENEWABLE ENERGY
SYSTEMS LTD. AND NO REPRODUCTION MAY BE MADE IN
WHOLE OR IN PART WITHOUT PERMISSION






CAIRNMORE HILL WIND FARM

FIGURE 8.24d

FLIGHT ACTIVITY: LAPWING - BREEDING SEASONS

© CROWN COPYRIGHT, ALL RIGHTS RESERVED.
2022 LICENCE NUMBER 0100031673.

KEY

-  TURBINE LOCATION
-  SITE BOUNDARY
-  COLLISION RISK ANALYSIS AREA (CRAA)
- LAPWING FLIGHT ACTIVITY**
-  BREEDING SEASON 2013



0 250 500 METRES

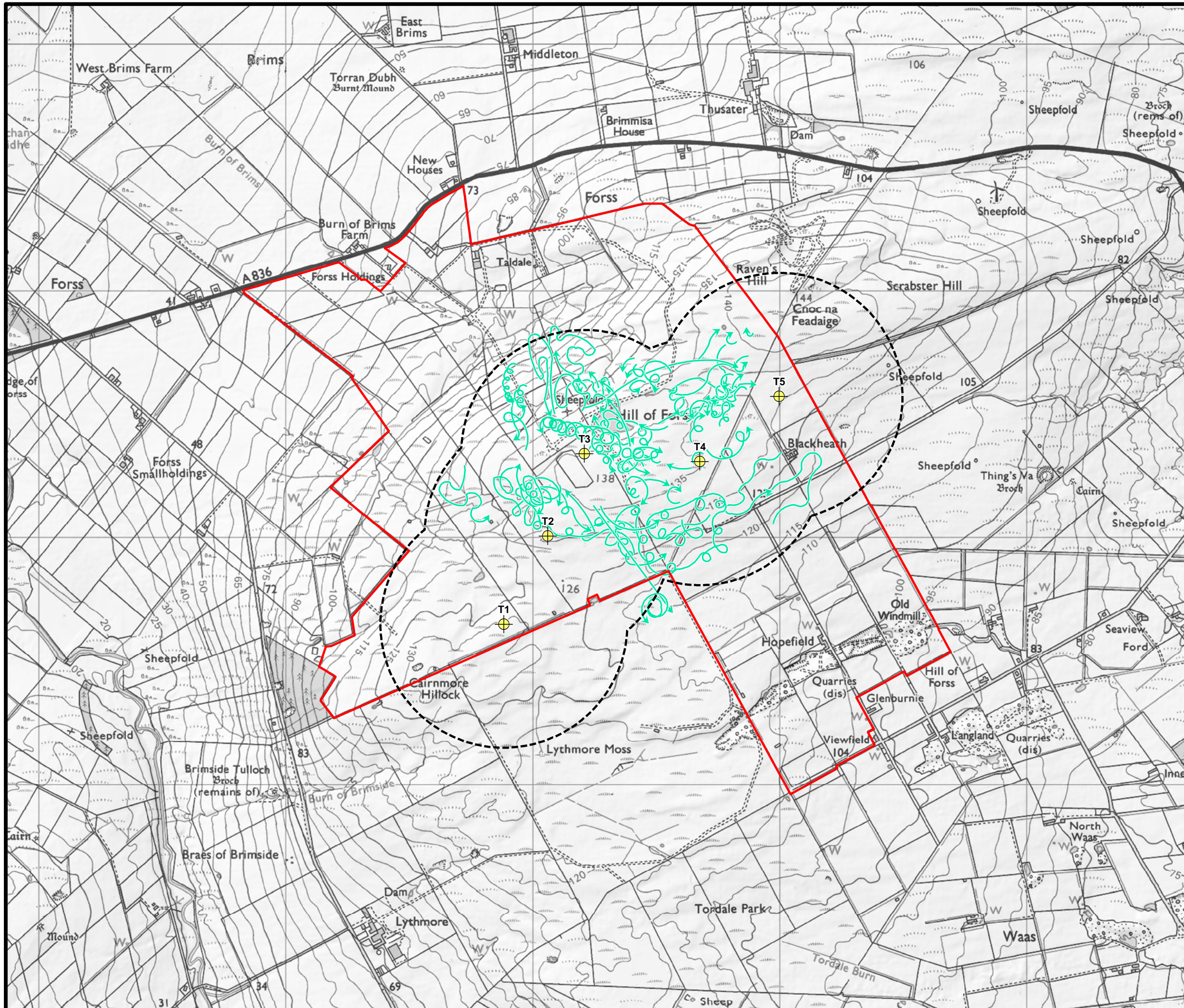
LAYOUT DWG: N/A LAYOUT NO: PSC0hof063

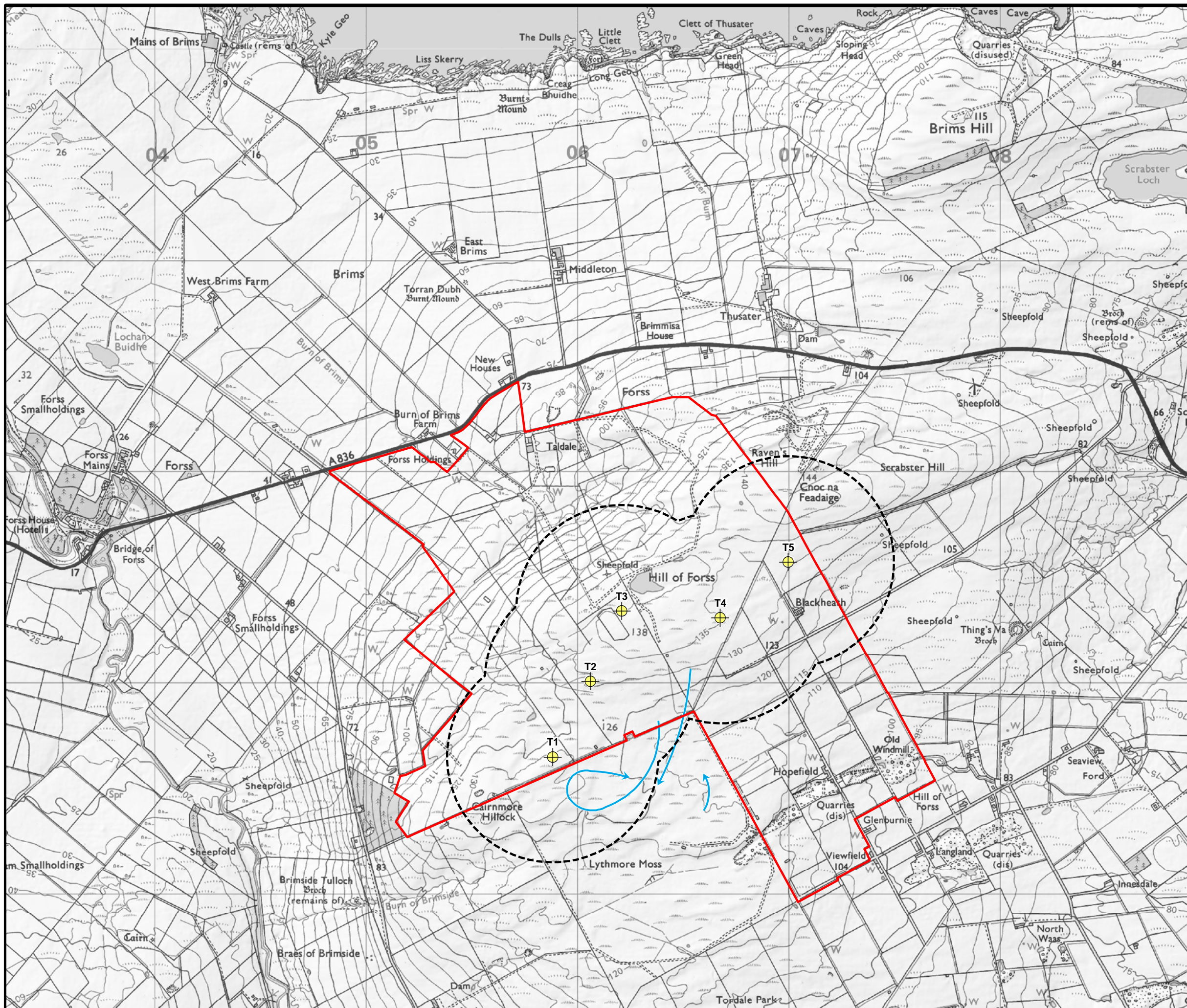
DRAWING NUMBER: FIGURE 8.24d

SCALE - 1:15,000 @ A3

ENVIRONMENTAL IMPACT ASSESSMENT REPORT AND PLANNING APPLICATION 2022

THIS DRAWING IS THE PROPERTY OF RENEWABLE ENERGY SYSTEMS LTD. AND NO REPRODUCTION MAY BE MADE IN WHOLE OR IN PART WITHOUT PERMISSION





CAIRNMORE HILL WIND FARM

FIGURE 8.24e

FLIGHT ACTIVITY: LAPWING - NON- BREEDING SEASONS

© CROWN COPYRIGHT, ALL RIGHTS RESERVED.
2022 LICENCE NUMBER 0100031673.

KEY

- TURBINE LOCATION
- SITE BOUNDARY
- COLLISION RISK ANALYSIS AREA (CRAA)
- LAPWING FLIGHT ACTIVITY**
- NON-BREEDING SEASON 2017/2018



0 250 500
METRES

LAYOUT DWG: N/A LAYOUT NO: PSCOhof063

DRAWING NUMBER: **FIGURE 8.24e**

SCALE - 1:17,500 @ A3

ENVIRONMENTAL IMPACT ASSESSMENT
REPORT AND PLANNING APPLICATION 2022

THIS DRAWING IS THE PROPERTY OF RENEWABLE ENERGY
SYSTEMS LTD. AND NO REPRODUCTION MAY BE MADE IN
WHOLE OR IN PART WITHOUT PERMISSION







CAIRNMORE HILL WIND FARM

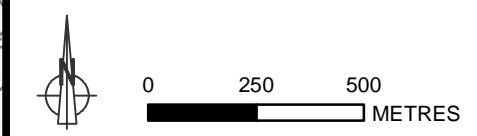
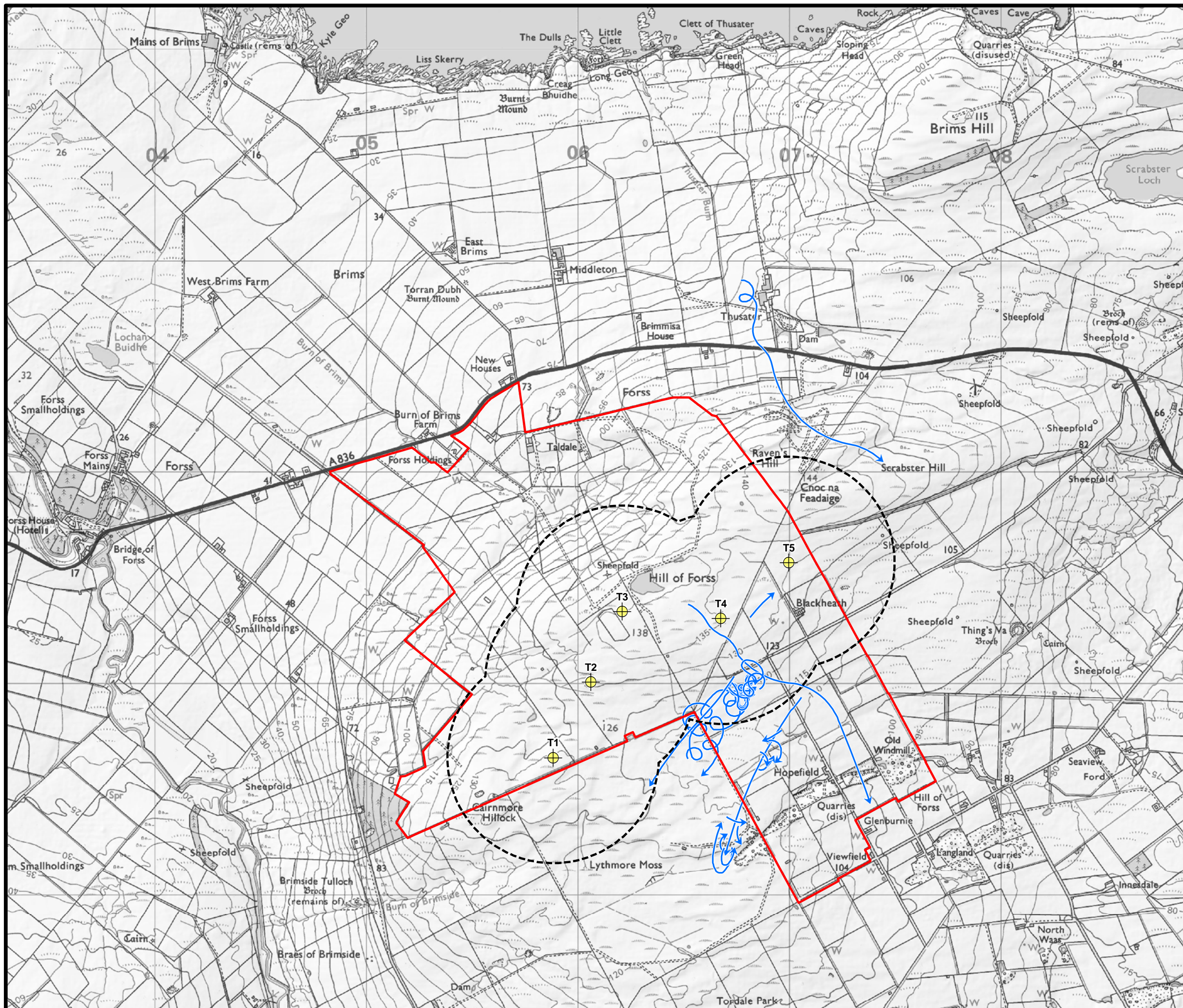
FIGURE 8.24f

FLIGHT ACTIVITY: LAPWING - NON-BREEDING SEASONS

© CROWN COPYRIGHT, ALL RIGHTS RESERVED.
2022 LICENCE NUMBER 0100031673.

KEY

-  TURBINE LOCATION
-  SITE BOUNDARY
-  COLLISION RISK ANALYSIS AREA (CRAA)
- LAPWING FLIGHT ACTIVITY**
-  NON-BREEDING SEASON 2016/2017



LAYOUT DWG	N/A	LAYOUT NO.	PSCOhof063
------------	-----	------------	------------

FIGURE 8.24f

SCALE - 1:17,500 @ A3

ENVIRONMENTAL IMPACT ASSESSMENT
REPORT AND PLANNING APPLICATION 2022

THIS DRAWING IS THE PROPERTY OF RENEWABLE ENERGY
SYSTEMS LTD. AND NO REPRODUCTION MAY BE MADE IN
WHOLE OR IN PART WITHOUT PERMISSION







CAIRNMORE HILL WIND FARM

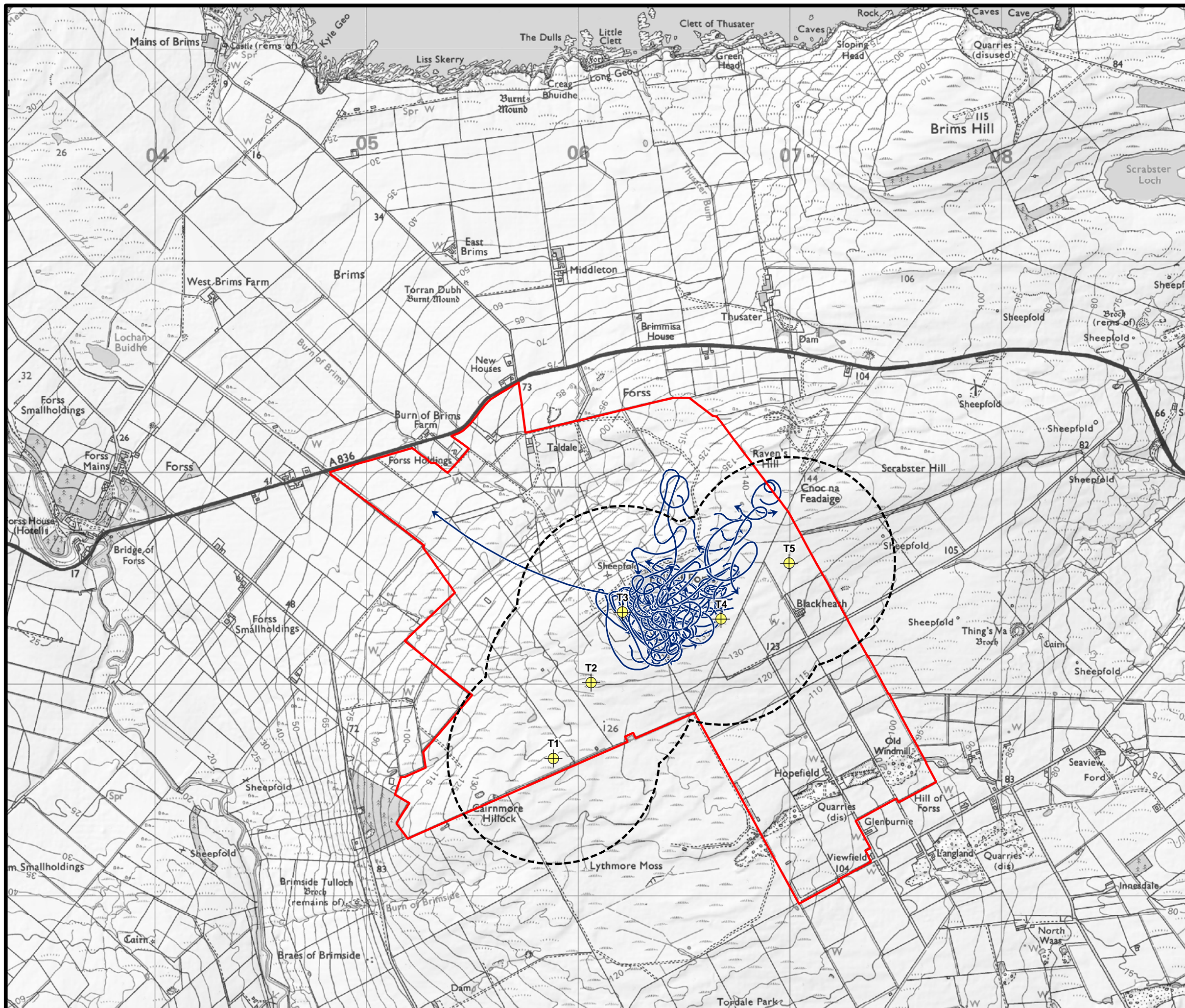
FIGURE 8.24g

FLIGHT ACTIVITY: LAPWING - NON-BREEDING SEASONS

© CROWN COPYRIGHT, ALL RIGHTS RESERVED.
2022 LICENCE NUMBER 0100031673.

KEY

-  TURBINE LOCATION
-  SITE BOUNDARY
-  COLLISION RISK ANALYSIS AREA (CRAA)
- LAPWING FLIGHT ACTIVITY**
-  NON-BREEDING SEASON 2015/2016



0 250 500 METRES

LAYOUT DWG	N/A	LAYOUT NO.	PSC0hof063
------------	-----	------------	------------

DRAWING NUMBER **FIGURE 8.24g**

SCALE - 1:17,500 @ A3

ENVIRONMENTAL IMPACT ASSESSMENT REPORT AND PLANNING APPLICATION 2022

THIS DRAWING IS THE PROPERTY OF RENEWABLE ENERGY SYSTEMS LTD. AND NO REPRODUCTION MAY BE MADE IN WHOLE OR IN PART WITHOUT PERMISSION



CAIRNMORE HILL WIND FARM


FIGURE 8.24h

FLIGHT ACTIVITY: LAPWING - NON-BREEDING SEASONS

© CROWN COPYRIGHT, ALL RIGHTS RESERVED.
2022 LICENCE NUMBER 0100031673.

KEY

- TURBINE LOCATION
- SITE BOUNDARY
- COLLISION RISK ANALYSIS AREA (CRAA)
- LAPWING FLIGHT ACTIVITY**
 - NON-BREEDING SEASON 2014/2015



0 250 500 METRES

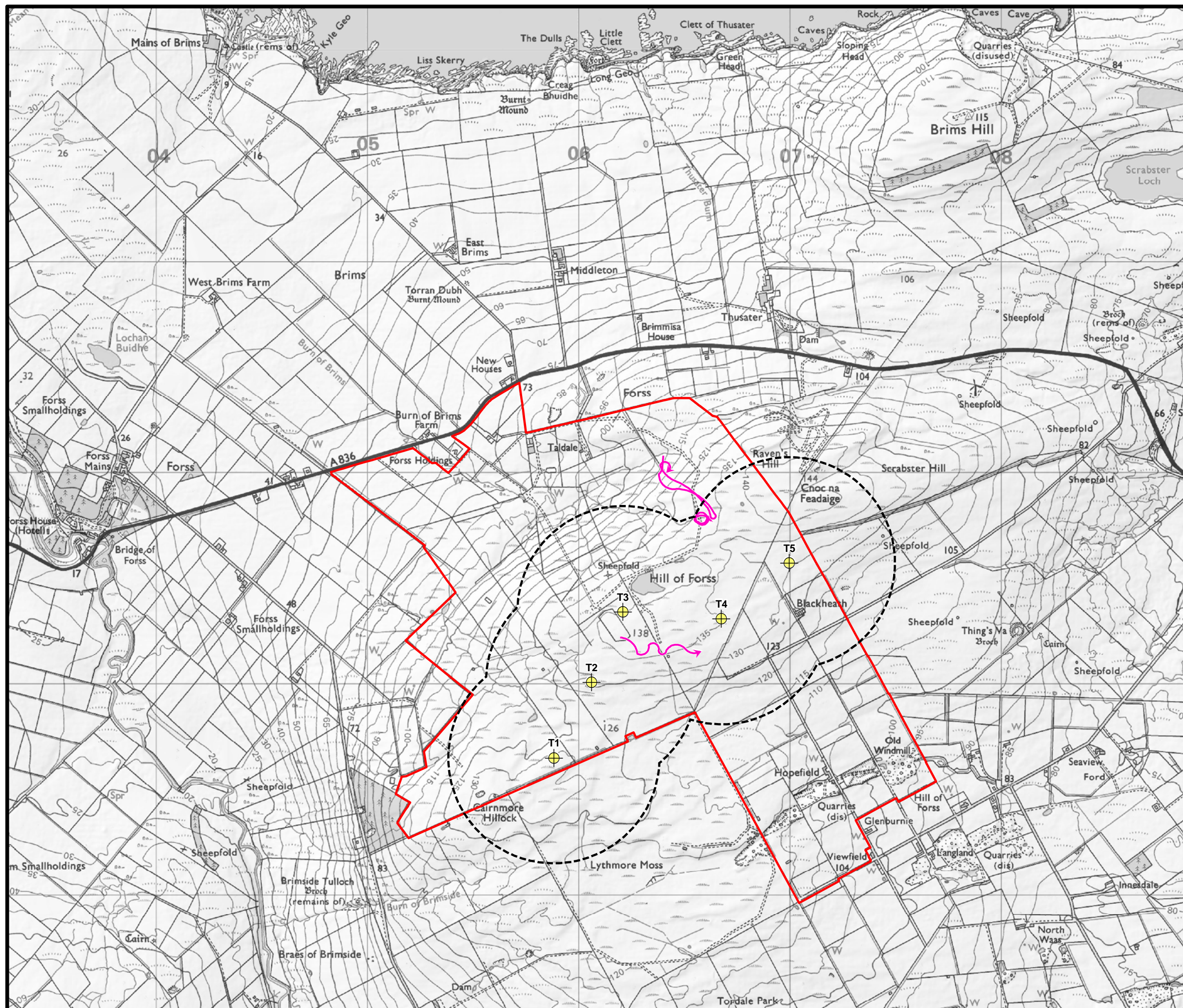
LAYOUT DWG: N/A LAYOUT NO: PSC0hof063

DRAWING NUMBER: FIGURE 8.24h

SCALE - 1:17,500 @ A3

ENVIRONMENTAL IMPACT ASSESSMENT
REPORT AND PLANNING APPLICATION 2022

THIS DRAWING IS THE PROPERTY OF RENEWABLE ENERGY SYSTEMS LTD. AND NO REPRODUCTION MAY BE MADE IN WHOLE OR IN PART WITHOUT PERMISSION









CAIRNMORE HILL WIND FARM

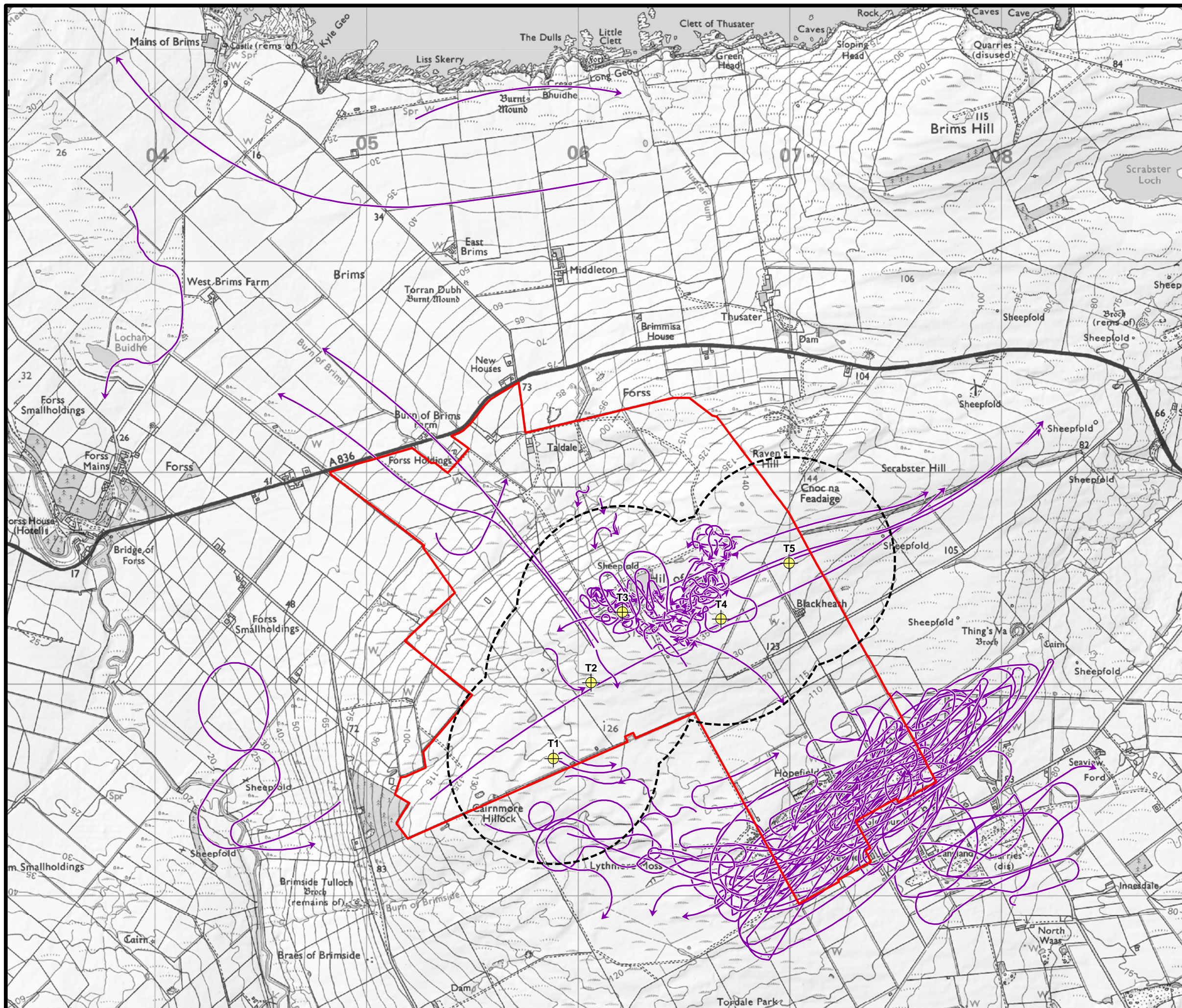
FIGURE 8.24i

FLIGHT ACTIVITY: LAPWING - NON-BREEDING SEASONS

© CROWN COPYRIGHT, ALL RIGHTS RESERVED.
2022 LICENCE NUMBER 0100031673.

KEY

-  TURBINE LOCATION
-  SITE BOUNDARY
-  COLLISION RISK ANALYSIS AREA (CRAA)
- LAPWING FLIGHT ACTIVITY**
-  NON-BREEDING SEASON 2013/2014



0 250 500 METRES

LAYOUT DWG: N/A LAYOUT NO: PSC0hof063

DRAWING NUMBER: FIGURE 8.24i

SCALE - 1:17,500 @ A3

ENVIRONMENTAL IMPACT ASSESSMENT
REPORT AND PLANNING APPLICATION 2022

THIS DRAWING IS THE PROPERTY OF RENEWABLE ENERGY
SYSTEMS LTD. AND NO REPRODUCTION MAY BE MADE IN
WHOLE OR IN PART WITHOUT PERMISSION