

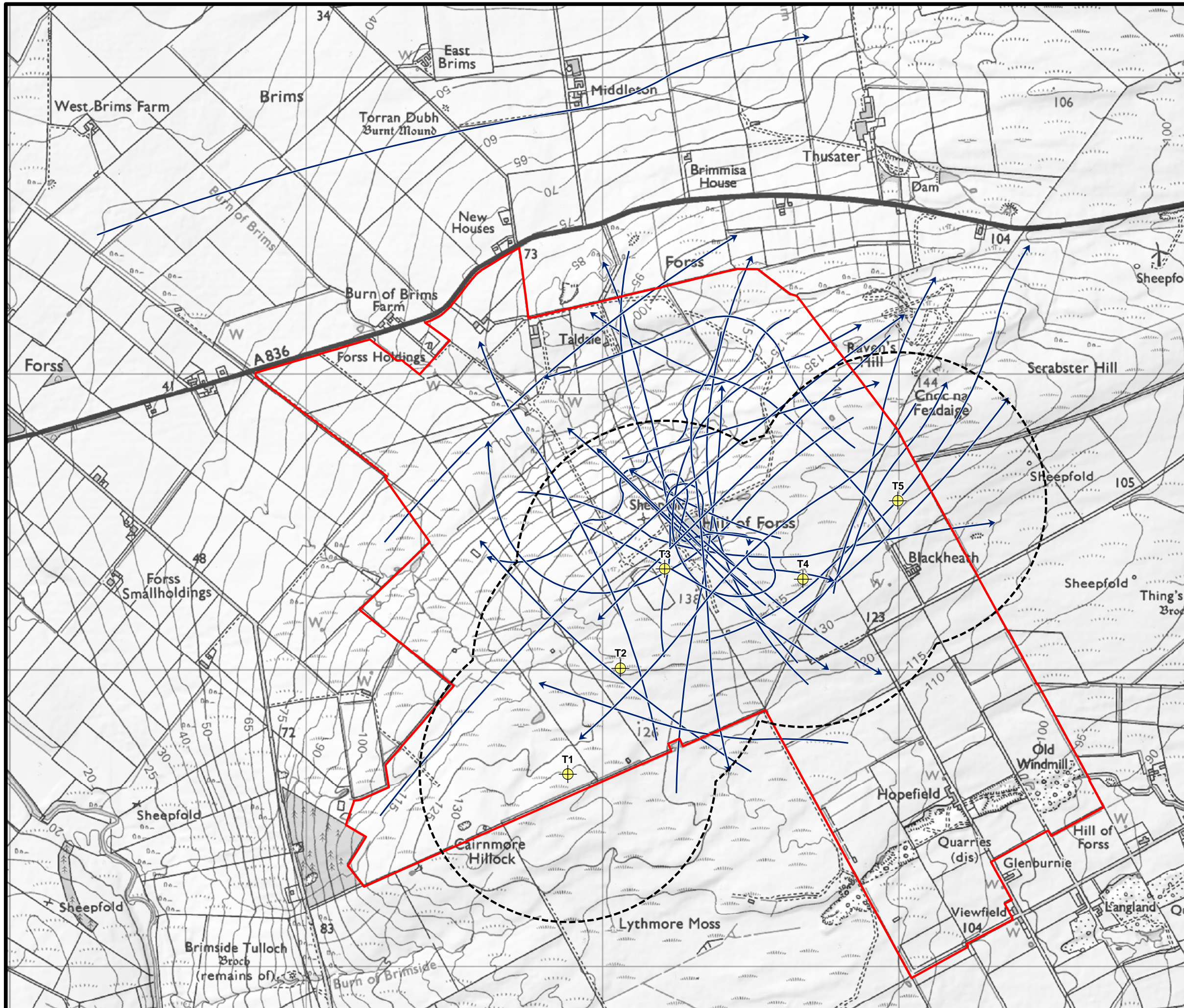


CAIRNMORE HILL WIND FARM





FIGURE 8.11b

FLIGHT ACTIVITY: PINK-FOOTED GOOSE 2015/2016 NON-BREEDING SEASON

© CROWN COPYRIGHT, ALL RIGHTS RESERVED. 2022 LICENCE NUMBER 0100031673.



KEY

-  TURBINE LOCATION
-  SITE BOUNDARY
-  COLLISION RISK ANALYSIS AREA (CRAA)
- PINK-FOOTED GOOSE FLIGHT ACTIVITY**
-  NON-BREEDING SEASON 2015/2016



0 200 400 METRES

LAYOUT DWG: N/A LAYOUT NO: PSC0hof063

DRAWING NUMBER: FIGURE 8.11b

SCALE - 1:12,500 @ A3

ENVIRONMENTAL IMPACT ASSESSMENT REPORT AND PLANNING APPLICATION 2022

THIS DRAWING IS THE PROPERTY OF RENEWABLE ENERGY SYSTEMS LTD. AND NO REPRODUCTION MAY BE MADE IN WHOLE OR IN PART WITHOUT PERMISSION







# CAIRNMORE HILL WIND FARM

## FIGURE 8.11c

### FLIGHT ACTIVITY: PINK-FOOTED GOOSE 2016/2017 NON-BREEDING SEASON

© CROWN COPYRIGHT, ALL RIGHTS RESERVED.  
2022 LICENCE NUMBER 0100031673.

#### KEY

-  TURBINE LOCATION
-  SITE BOUNDARY
-  COLLISION RISK ANALYSIS AREA (CRAA)
- PINK-FOOTED GOOSE FLIGHT ACTIVITY**
-  NON-BREEDING SEASON 2016/2017



0 260 520 METRES

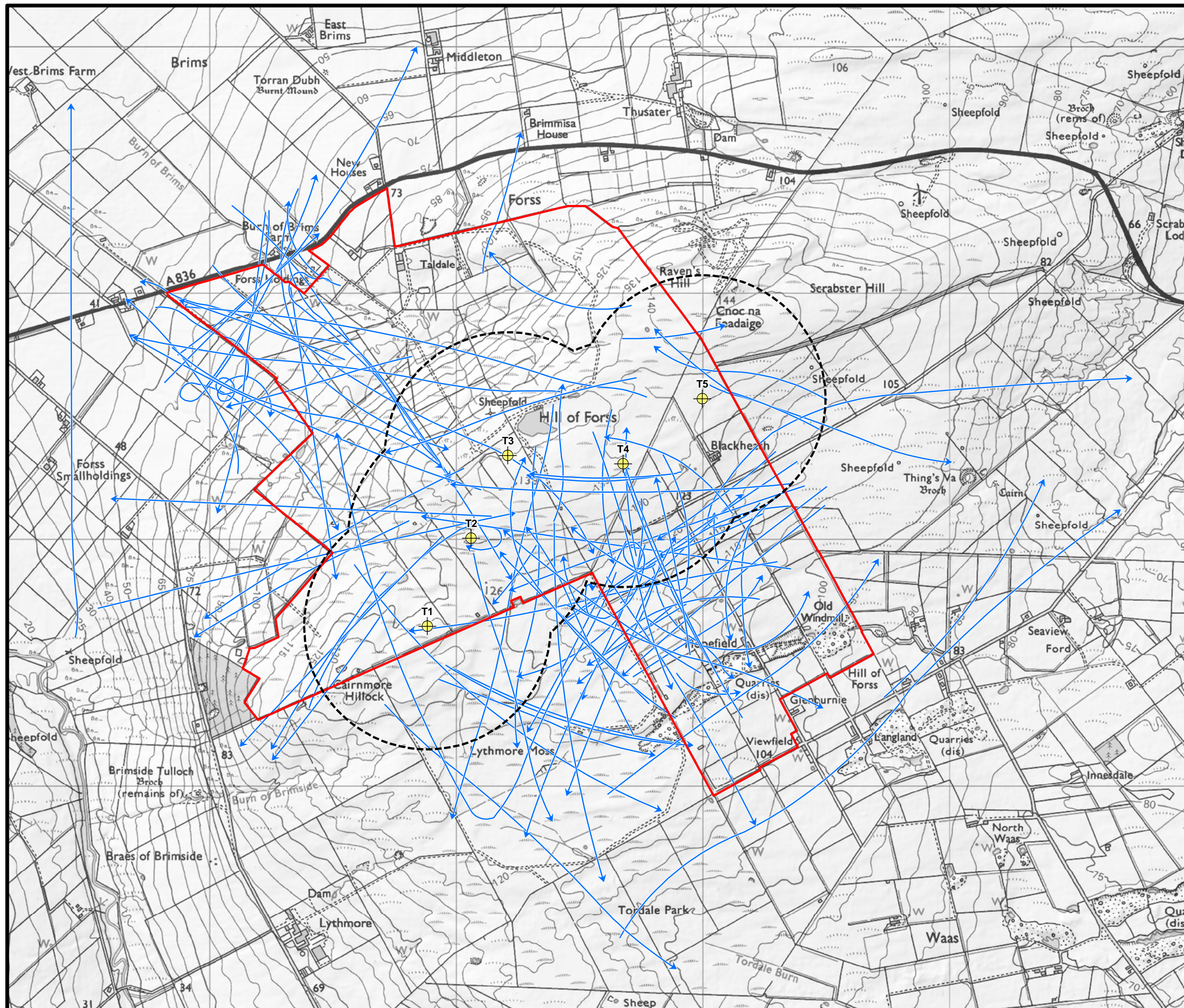
LAYOUT DWG: N/A LAYOUT NO: PSC0hof063

DRAWING NUMBER: FIGURE 8.11c

SCALE - 1:15,000 @ A3

ENVIRONMENTAL IMPACT ASSESSMENT REPORT AND PLANNING APPLICATION 2022

THIS DRAWING IS THE PROPERTY OF RENEWABLE ENERGY SYSTEMS LTD. AND NO REPRODUCTION MAY BE MADE IN WHOLE OR IN PART WITHOUT PERMISSION





# CAIRNMORE HILL WIND FARM


## FIGURE 8.12

### FLIGHT ACTIVITY: WHOOPER SWAN

© CROWN COPYRIGHT, ALL RIGHTS RESERVED.  
2022 LICENCE NUMBER 0100031673.

#### KEY

- TURBINE LOCATION
- SITE BOUNDARY
- COLLISION RISK ANALYSIS AREA (CRAA)
- WHOOPER SWAN FLIGHT ACTIVITY**
- NON-BREEDING SEASON 2015/2016
- NON-BREEDING SEASON 2016/2017
- NON-BREEDING SEASON 2013/2014
- NON-BREEDING SEASON 2012/2013



0 250 500 METRES

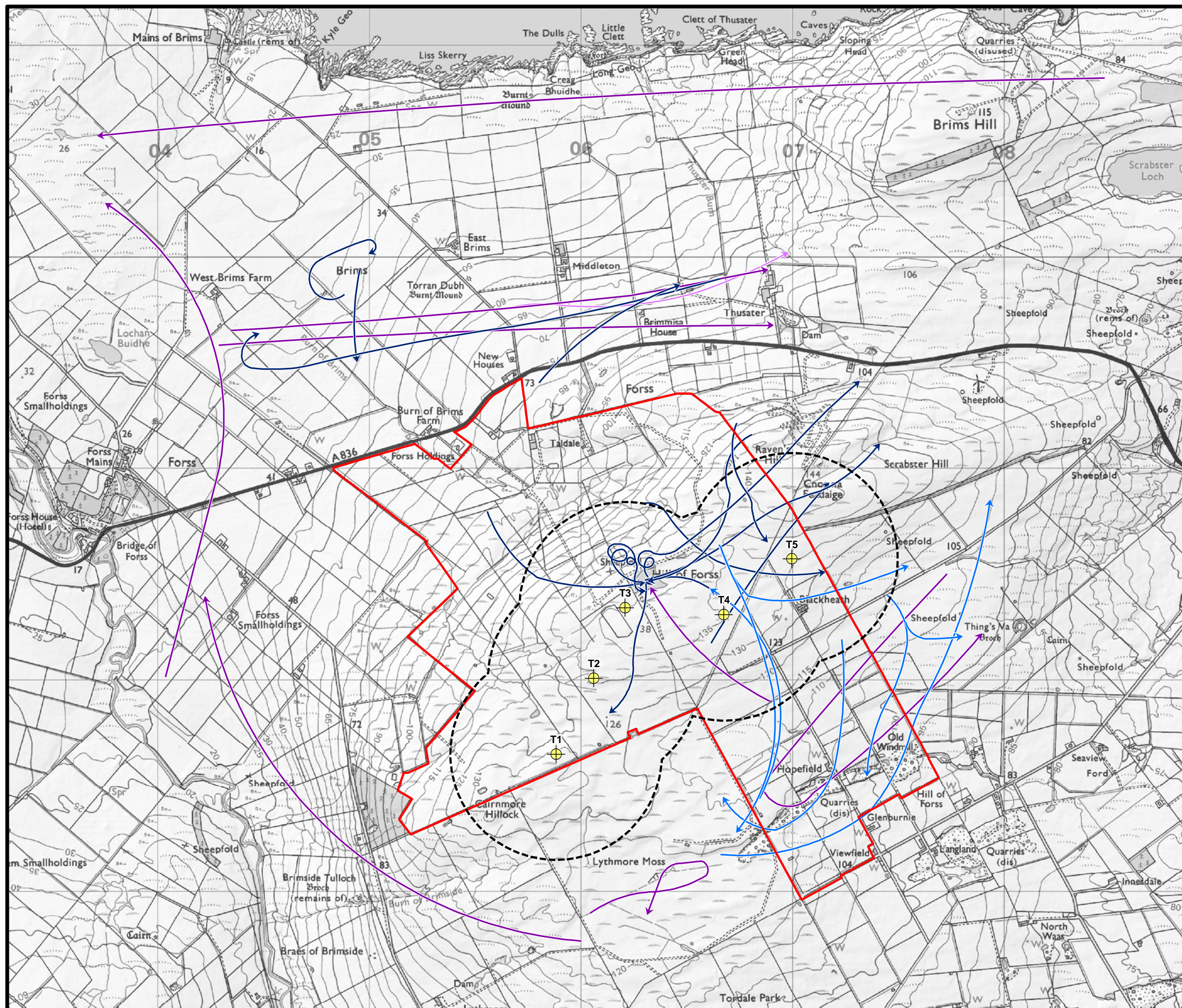
LAYOUT DWG: N/A LAYOUT NO: PSC0hof063

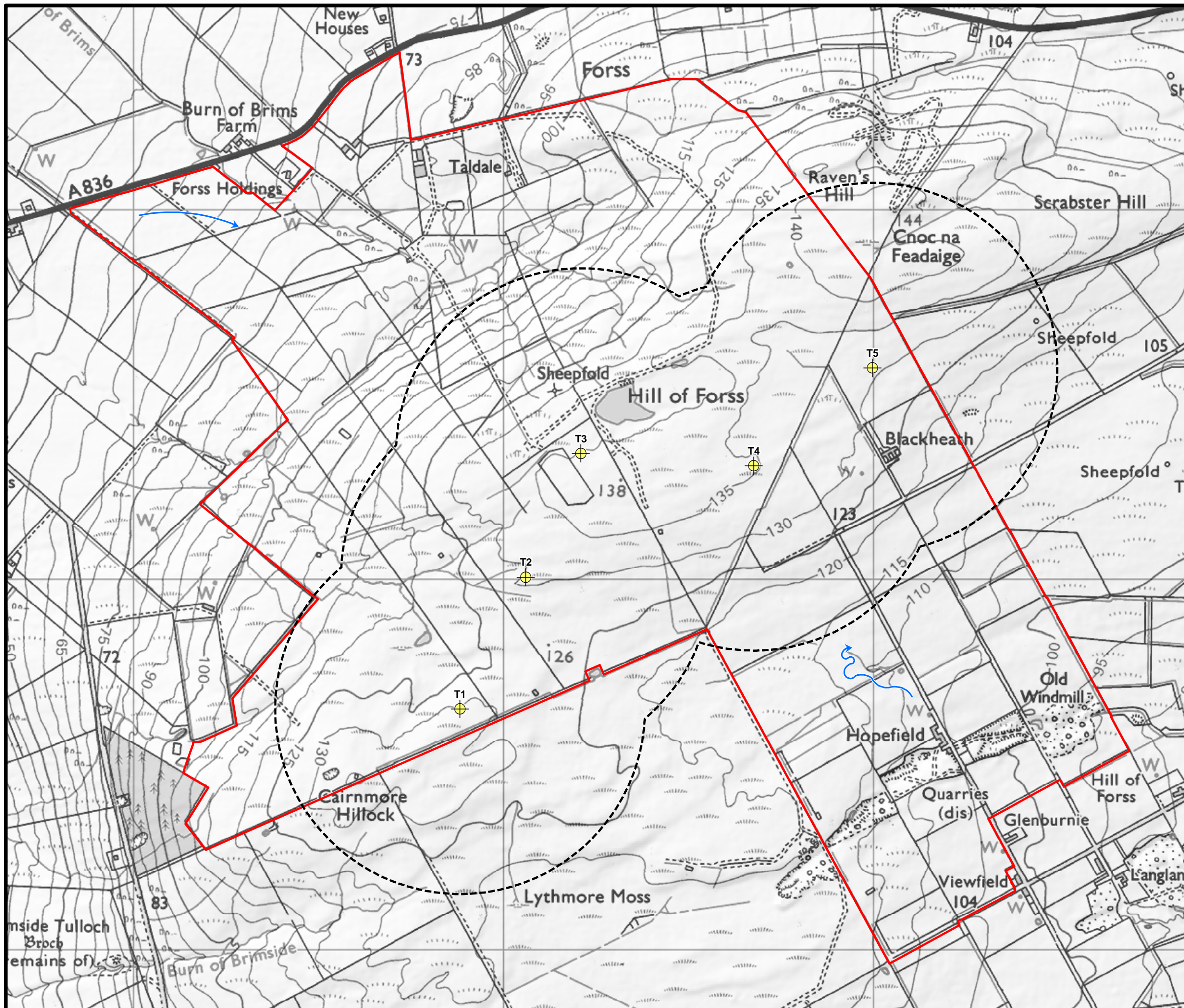
DRAWING NUMBER: **FIGURE 8.12**

SCALE - 1:17,500 @ A3

ENVIRONMENTAL IMPACT ASSESSMENT REPORT AND PLANNING APPLICATION 2022

THIS DRAWING IS THE PROPERTY OF RENEWABLE ENERGY SYSTEMS LTD. AND NO REPRODUCTION MAY BE MADE IN WHOLE OR IN PART WITHOUT PERMISSION





CAIRNMORE HILL  
WIND FARM

FIGURE 8.13

FLIGHT ACTIVITY:  
BARN OWL

© CROWN COPYRIGHT, ALL RIGHTS RESERVED.  
2022 LICENCE NUMBER 0100031673.

KEY

- TURBINE LOCATION
- SITE BOUNDARY
- COLLISION RISK ANALYSIS AREA (CRA)
- BARN OWL FLIGHT ACTIVITY**
- NON-BREEDING SEASON 2016/2017



0 100 200  
METRES

LAYOUT DWG: N/A LAYOUT NO: PSCOhof063

FIGURE 8.13

SCALE - 1:10,000 @ A3

ENVIRONMENTAL IMPACT ASSESSMENT  
REPORT AND PLANNING APPLICATION 2022

THIS DRAWING IS THE PROPERTY OF RENEWABLE ENERGY  
SYSTEMS LTD. AND NO REPRODUCTION MAY BE MADE IN  
WHOLE OR IN PART WITHOUT PERMISSION



# CAIRNMORE HILL WIND FARM

## FIGURE 8.14

### RAPTOR ACTIVITY: 2014 AND 2016

© CROWN COPYRIGHT, ALL RIGHTS RESERVED.  
2022 LICENCE NUMBER 0100031673.

#### KEY

TURBINE LOCATION

SITE BOUNDARY

INFRASTRUCTURE

#### STUDY AREAS

500M

2000M

#### BREEDING SEASON 2014

HEN HARRIER

#### BREEDING SEASON 2016

MERLIN



0 250 500 METRES

LAYOUT DWG: N/A LAYOUT NO: PSC0hof063

DRAWING NUMBER: **FIGURE 8.14**

SCALE - 1:25,000 @ A3

ENVIRONMENTAL IMPACT ASSESSMENT  
REPORT AND PLANNING APPLICATION 2022

THIS DRAWING IS THE PROPERTY OF RENEWABLE ENERGY  
SYSTEMS LTD. AND NO REPRODUCTION MAY BE MADE IN  
WHOLE OR IN PART WITHOUT PERMISSION

