




Scale 1:138,000

© Crown Copyright, All Rights Reserved. 2016 Licence Number 0100031673.

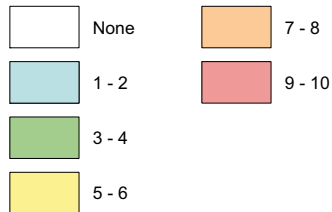
**Legend**

-  Cairnmore Hill Turbine locations
-  Radii from centre of site at 5km intervals
-  Viewpoint included as photomontage on adjacent board

**Viewpoints**

- 1 - A836 by Motorcross Track
- 2 - A836, Thurso
- 3 - NCR1/Thurso to Reay Road
- 4 - A9 South of Thurso
- 5 - St Mary's Chapel, Crosskirk
- 6 - Dunnet Bay Visitor Centre

**Number of turbines predicted to be visible at tip level or below**



**Notes**

1. Predicted visibility is for observer eye level 2.0m above ground level.
2. The analysis does not take into account the screening effects of vegetation, buildings or other surface features.
3. Created using Ordnance Survey Terrain 5 digital terrain data on a 5m grid.
4. Visibility analysis by Ramboll Environ



35km ZONE OF THEORETICAL VISIBILITY

**Cairnmore Hill Wind Farm**